

















LEGEND

LOCAL SCHEME RESERVES

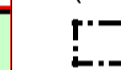








	Primary Distributor Road		Education
	District Distributor Road		Emergency Services
	Local Distributor Road		Government Services
	Local Road		Heritage
	Drainage/Waterway		Infrastructure Services
	Environmental Conservation		Medical Services
	Public Purposes		Public Open Space
	Cemetery		Railways

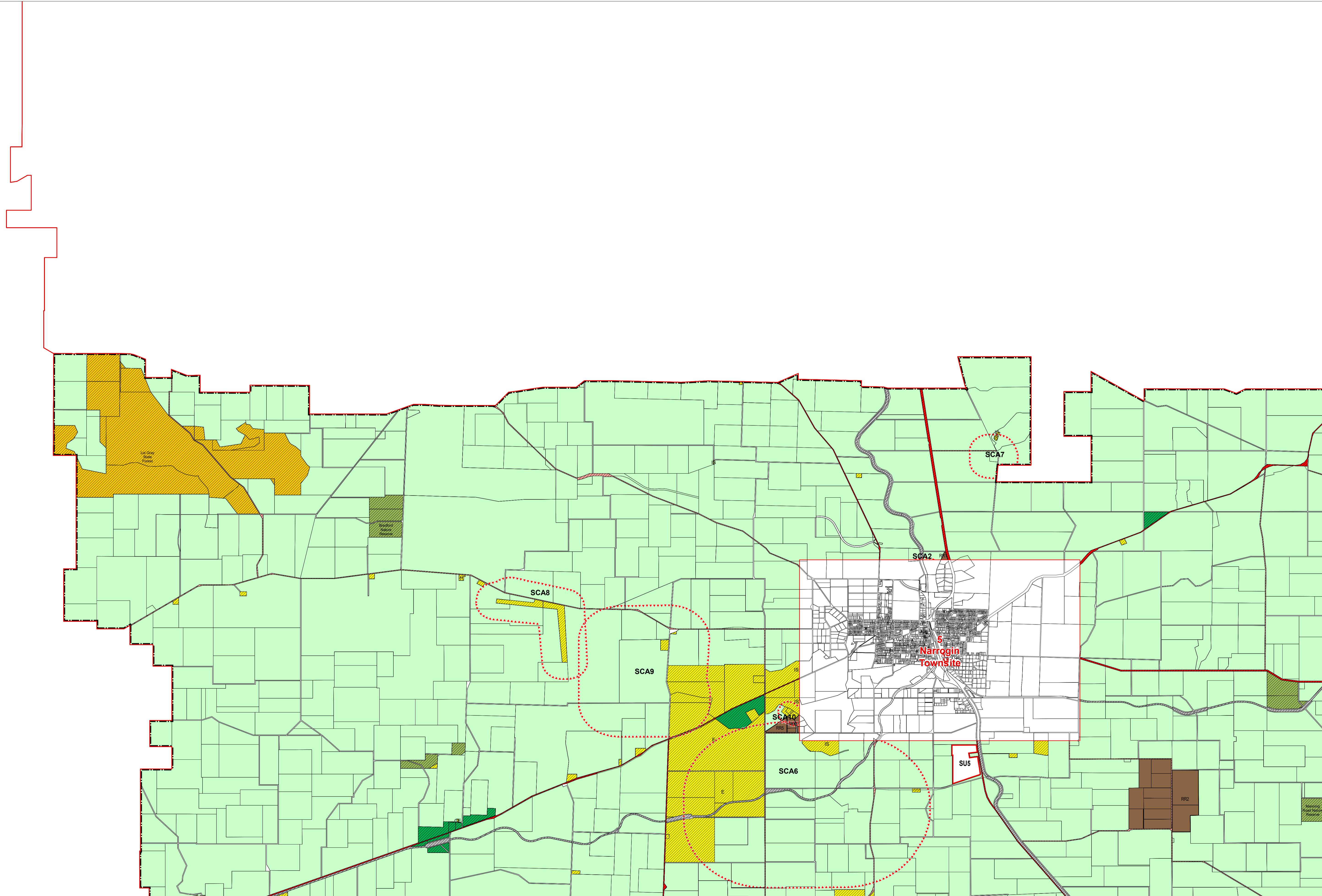
LOCAL SCHEME ZONES

	Commercial		Rural Townsite
	General Industry		Rural Enterprise
	Industrial Development		Service Commercial
	Residential		Special Use
	Rural		Tourism
	Rural Residential		Urban Development
	Rural Smallholdings		

OTHER CATEGORIES

(see scheme text for additional information)

	Scheme Area Boundary
	Local Government Boundary
	R20 R Codes
	A1 Additional Uses
	RR1 Rural Residential Area
	RS1 Rural Smallholdings
	SU1 Special Use Area
	SCA2 Special Control Area - General
	No Zone



VERSION No 1



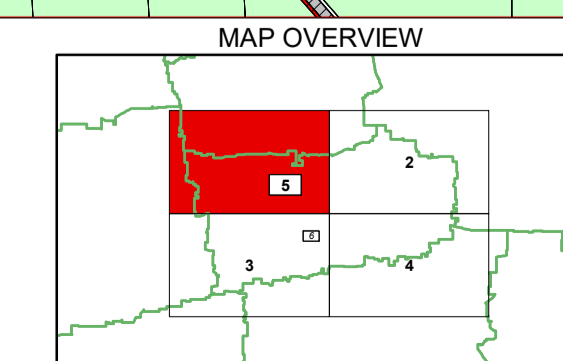
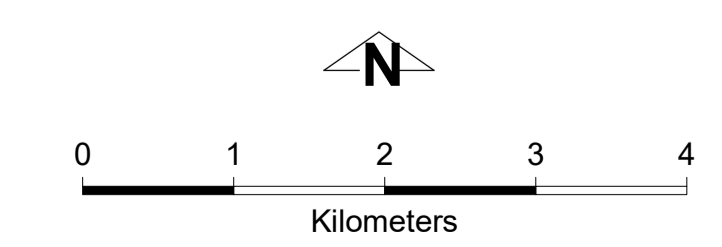
Department of Planning,
Lands and Heritage

This electronic planning map has been prepared and made available for public inspection by the Western Australian Planning Commission pursuant to section 267B of the Planning and Development Act 2005. Whilst all care has been taken to accurately portray the original map, spatial data can be subject to modification over time. If you wish to use a copy of this map in any proceedings, a copy certified by the Commission (or its delegates) under section 267C is evidence of the contents of the electronic map or a part of the map.

If you have questions about the publication or certification of a map, or suspect any omissions or errors in this electronic planning map, please advise the Department of Planning, Lands and Heritage at spatialdata@dph.wa.gov.au

Produced by Data Analytics,
Department of Planning, Lands and Heritage.
Base Information Supplied by the Western Australian Land Information Authority, SLIP 1180-2020-1

Shire of Narrogin
Local Planning Scheme No. 3
(District Scheme)



Authorised: T.Servaas
Plot Date: 25 May 2023
G.Gazette: Wednesday, 3 May 2023

Local Planning Scheme Map No. 1 of 6
MAP: Narrogin North West

Shire of Narrogin
Local Planning Scheme No. 3
(District Scheme)