









































LEGEND




















REGION SCHEME RESERVES (MRS)

	Civic and Cultural		Public Purposes
	Other Regional Roads		Public Purposes - Car Park
	Parks and Recreation		Public Purposes - Commonwealth Government
	Parks and Recreation - restricted		Public Purposes - High School
	Port Installations		Public Purposes - Hospital
	Primary Regional Roads		Public Purposes - Prison
	Railways		Public Purposes - Special Uses
	State Forests		Public Purposes - State Energy Commission
	Waterways		Public Purposes - Technical School
	Water Catchments		Public Purposes - University
			Public Purposes - Water Authority of WA

LOCAL SCHEME RESERVES

















	Civic and Community		Public Purposes : Hall / Community Centre
	Local Open Space		Public Purposes : Hospital
	Public Purposes : Aged		Public Purposes : Kindergarten
	Public Purposes : Agriculture Protection Board and Conservation		Public Purposes : Library
	Public Purposes : Aquatic		Public Purposes : Police Station
	Public Purposes : Bus Station		Public Purposes : Primary School
	Public Purposes : Church		Public Purposes : Railway Museum
	Public Purposes : Community Purpose		Public Purposes : St. John
	Public Purposes : Council Offices		Public Purposes : Telephone Exchange
			Public Purposes : Water Tank

LOCAL SCHEME ZONES

	Centre		Residential Bushland
	Centre : DC1		Rural Agriculture
	Commercial		Rural Composite
	District Centre		Rural Conservation
	General Industry		Rural Landscape Interest
	Industrial Development		Service Station
	Light Industry		Special Rural
	Mixed Use		Special Use
	Private Clubs and Institutions		Urban Development
	Residential		

OTHER CATEGORIES

(see scheme text for additional information)

	Scheme Area Boundary
	Local Government Boundary
	R20 R Codes
	A1 Additional Uses
	R1 Restricted Uses
	SU1 Special Use area
	20 ANEF SC3 - SCA 20 ANEF
	Bushfire Prone Areas
	DA1 Development Area
	DCA1 Development Contribution Area
	EC1 Environmental Conditions
	Cell 9 SCA - Urban Cell
	KDCA SCA - Kalamunda Town Centre Design Control Area
	SC4 SCA - Poultry Buffer
	SC5 SCA - Middle Helena Catchment Area
	No Zone

VERSION No 1

City of Kalamunda

Local Planning Scheme No. 3

(District Scheme)