





















LEGEND

LOCAL SCHEME RESERVES

 Cultural Facilities	 Infrastructure Services
 Environmental Conservation	 Medical Services
 Public Open Space	 Primary Distributor Road
 Public Purpose	 Local Road
 Cemetery	 Railways
 Education	 Special Purpose Reserve
 Government Services	 Strategic Infrastructure

LOCAL SCHEME ZONES

	Commercial		Rural Townsite
	General Industry		Settlement
	Rural		Tourism

OTHER CATEGORIES

(see scheme text for additional information)

Legend:

- Scheme Area Boundary
- Local Government Boundary
- R20 R Codes
- A1 Additional Uses
- SCA1 Special Control Area - Power Station
- SCA2 Special Control Area - Water Supply Catchment
- No Zone
- Waterbodies

