













FIGURE 16



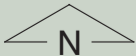
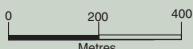


PRODUCED BY THE MINISTRY FOR PLANNING
 LAND INFORMATION BRANCH, STATUTORY MAPPING SECTION

LEGEND

	GROUNDWATER CONTOUR		RAILWAYS
	TOPOGRAPHIC CONTOUR		REGIONAL OPEN SPACE
	DRAINAGE DIVIDE		RURAL
	EPP LAKES (Positional accuracy + or - 10m Original data captured by DEP 1991)		PRIMARY REGIONAL ROADS
	PEEL REGION SCHEME BOUNDARY		URBAN
			URBAN DEFERRED
			WATERWAYS

**PEEL REGION SCHEME
 ENVIRONMENTAL REVIEW**
**PROPOSED ZONES IN THE VICINITY
 OF THE PAGANONI SWAMPS**



 SCALE 1:17500