







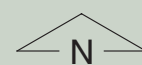
SOURCE: BOWMAN BISHAW GORHAM  
WATER CORPORATION

FIGURE 7

LEGEND

-  NATURAL WATERCOURSES
-  GROUNDWATER CONTOUR ( SUPERFICIAL AQUIFER)
-  WAWA GAZETTED DRAINS
-  WAWA IRRIGATION CHANNELS
-  OTHER MAINLY MODIFIED OR MAN MADE
-  PEEL REGION SCHEME BOUNDARY

PEEL REGION SCHEME  
ENVIRONMENTAL REVIEW  
HYDROLOGY



SCALE 1:250000  
0 2.5 5  
Kilometres



WESTERN  
AUSTRALIAN  
PLANNING  
COMMISSION



CUSTOMER  
FOCUS  
WESTERN AUSTRALIA