



Signed for and on behalf of the
Western Australian Planning Commission

An officer duly authorised by the Commission
pursuant to section 24 of the
Planning and Development Act 2005
for that purpose in the presence of :


Witness

Date

Approved - Minister for Planning

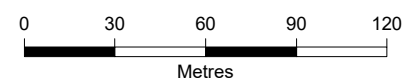
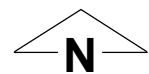
Date

Legend

 Excluded from Other Regional Roads
reservation and included in Urban zone

Metropolitan Region Scheme

Amendment No. 1407/57



Created on date: Monday, 10 July 2023
Document Name: MRS_4256_v2_APlan3.2812
Produced by Data Analytics, Department of Planning, Lands and Heritage, Perth WA
Base information supplied by Western Australian Land Information Authority SLIP 1180-2020-1

Program Manager: M. Ragireddy

Geospatial Officer: J. Ballarotta

Examined: A. Power

Revised:

Version No. 2

Date: WAPC/328.10.1 28 June 2023

Plan Number

3.2812

Sheet 1 of 1

File number: RLS/1063

Plan reference:

Metropolitan Region Scheme
1:25000 sheet 20
detail plans: 1.6385

Oracle reference no: 4256