



Signed for and on behalf of the  
Western Australian Planning Commission

---

An officer duly authorised by the Commission  
pursuant to section 24 of the  
Planning and Development Act 2005  
for that purpose in the presence of:


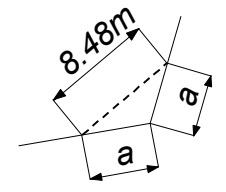
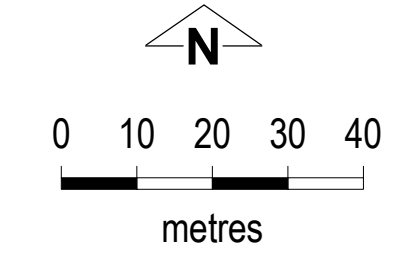
Witness \_\_\_\_\_

Date \_\_\_\_\_

Approved - Minister for Planning \_\_\_\_\_

Date \_\_\_\_\_

**Planning control area No: 177** **Planning Control Area No. 177 - West Coast Highway, Scarborough**

|   |   |  |   |   |  |   |
|---|---|--|---|---|--|---|
|  <p>Created on date: Thursday, 3 August 2023<br/>Produced by Data Analytics, Department of Planning, Lands and Heritage, Perth WA<br/>Base information supplied by Western Australian Land Information Authority SLIP 1180-2020-1</p> | <p><b>Legend</b></p> <p><span style="border: 1px dashed yellow; display: inline-block; width: 10px; height: 10px; margin-right: 5px;"></span> Planning control area</p> | <p><b>Standard Truncation</b></p>  <p>Note: All truncations are standard unless otherwise shown</p> | <p>Project Manager: L Powell<br/>Geospatial Officer: J Ballarotta<br/>Examined: A Power<br/>Revised:<br/>Version No: 1<br/>Date: WAPC / 2 August 2023</p> |  | <p>Plan Number:<br/><b>1.8085</b></p> <p>4316 Sheet 3 of 3</p> | <p>File number: RLS/1066</p> <p>Plan reference:<br/>Metropolitan Region Scheme<br/>1:25000 sheet 15<br/>Amending plans:<br/>1.8083 - 1.8085</p> |
|---|---|--|---|---|--|---|