

Signed for and on behalf of the  
Western Australian Planning Commission

*[Signature]*

An officer duly authorised by the Commission  
pursuant to section 24 of the  
Planning and Development Act 2005  
for that purpose in the presence of:

*[Signature]*

Witness

11 December 2023

Date

Approved - Minister for Planning



*[Signature]*

Date

**Planning control area**

No. 179

**Planning Control Area No. 179 - Mardella Freight Rail Realignment**

-  Planning control area
-  Existing regional road/rail reservations

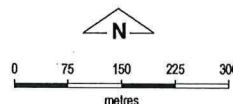


Created on date: Friday, 24 November 2023

Produced by Data Analytics, Department of Planning, Perth WA  
Base information supplied by  
Western Australian Land Information Authority SLIP 1447-2023-1

Project Manager: J. Carr  
Geospatial Officer: J. Ballarotta  
Examined: T. Servaas  
Revised:  
Version No: 2

Date: WAPC/333.9.5  
22 November 2023



Plan Number:

**3.2822/1**

4644

File number: RLS/1111  
Plan reference:  
Metropolitan Region Scheme  
1:25000 sheet 28  
Amending plans:  
3.2822/1

Sheet 1 of 1