

Signed for and on behalf of the
Western Australian Planning Commission

An officer duly authorised by the Commission
pursuant to section 24 of the
Planning and Development Act 2005
for that purpose in the presence of:

Witness

Date

Approved - Minister for Planning

Date


Planning control area
No: 164


Planning Control Area No.164 - Byford Rail Extension

Western Australian Planning Commission

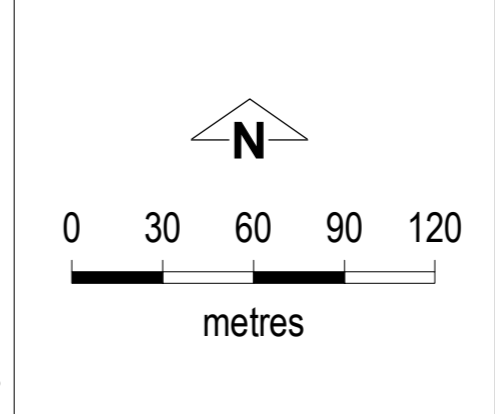
Created on date: Tuesday, 28 November 2023
Produced by Data Analytics, Department of Planning, Lands and Heritage, Perth WA
Base information supplied by Western Australian Land Information Authority SLIP 1180-2020-1

Legend

 Planning control area



Project Manager: P Elliott
Geospatial Officer: J Ballarotta
Examined: T. Servaas
Revised:
Version No: 6
Date: WAPC / 333.9.6 22 Nov 2023



Plan Number:
1.8019/1

3427 Sheet 1 of 3

File number: RLS/0972
Plan reference:
Metropolitan Region Scheme
1:25000 sheet 24
Amending plans:
1.8019/1 - 1.8021/1