



Signed for and on behalf of the
Western Australian Planning Commission

An officer duly authorised by the Commission
pursuant to section 24 of the
Planning and Development Act 2005
for that purpose in the presence of:

Witness

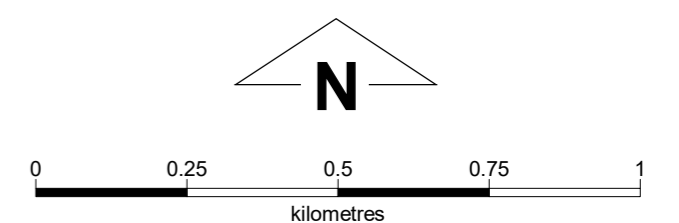
Date

Approved - Minister for Planning

Date

Legend

- █ Excluded from Urban zone and included in Civic and Cultural reservation
- █ Excluded from Urban zone and included in Other Regional Roads reservation
- █ Excluded from Primary Regional Roads reservation and included in Urban zone



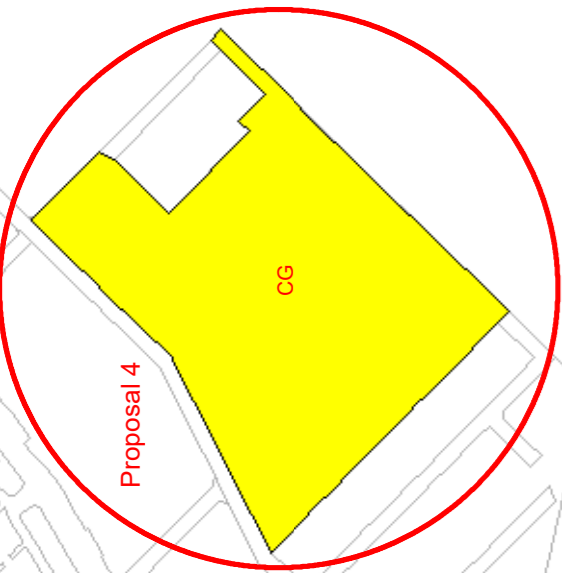
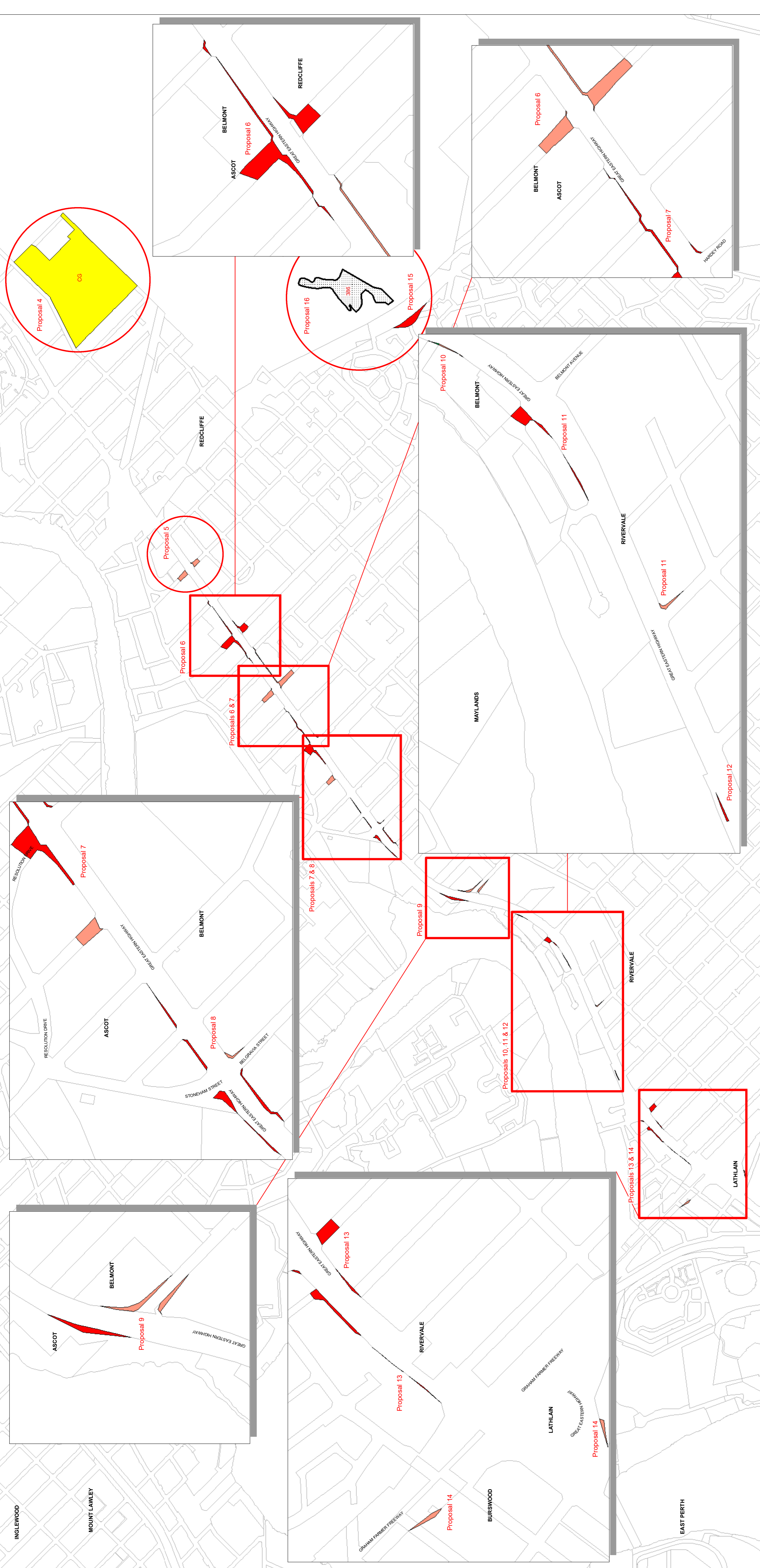
AMENDMENT PLAN
Metropolitan Region Scheme
Central Districts Omnibus 6
Amendment No. 1392/57
As Advertised

Program Manager: B. Pye
Geospatial Officer: J. Ballarotta
Examined: A. Power
Revised:
Version No: 6
Date: WAPC/310.10.124 November 2021

Plan Number
1.8005
Sheet 1 of 3

File number: 833/02/01/0078
Plan reference:
Metropolitan Region Scheme
1:25000 sheet 15
detail plans: 1.6231 & 1.6295
Oracle reference no: 3387

Created on date: Monday, 14 March 2022
Document Name: MRS_3387_06_APlan1.8005
Produced by Data Analytics, Department of Planning, Lands and Heritage, Perth WA
Base information supplied by Western Australian Land Information Authority SLIP 1180-2020-1



Signed for and on behalf of the
Western Australian Planning Commission

An officer duly authorised by the Commission pursuant to section 24 of the Planning and Development Act 2005 for that purpose in the presence of:

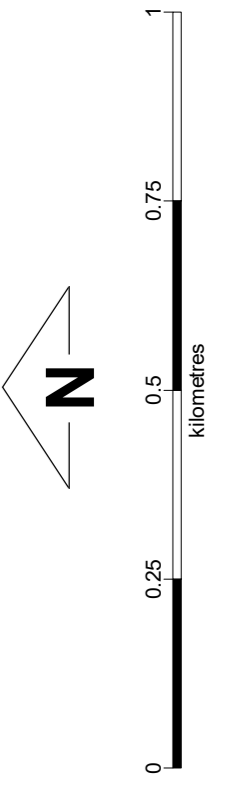
Witness _____
Date _____
Approved - Minister for Planning _____
Date _____

- Legend**
- Excluded from Primary Regional Roads reservation and included in Parks and Recreation reservation
 - Excluded from Parks and Recreation reservation and Urban zone and included in Primary Regional Roads reservation
 - Excluded from Urban zone and included in Public Purpose - Commonwealth Government reservation
 - Excluded from Primary Regional Roads reservation and included in Urban zone
 - Excluded from Bush Forever area

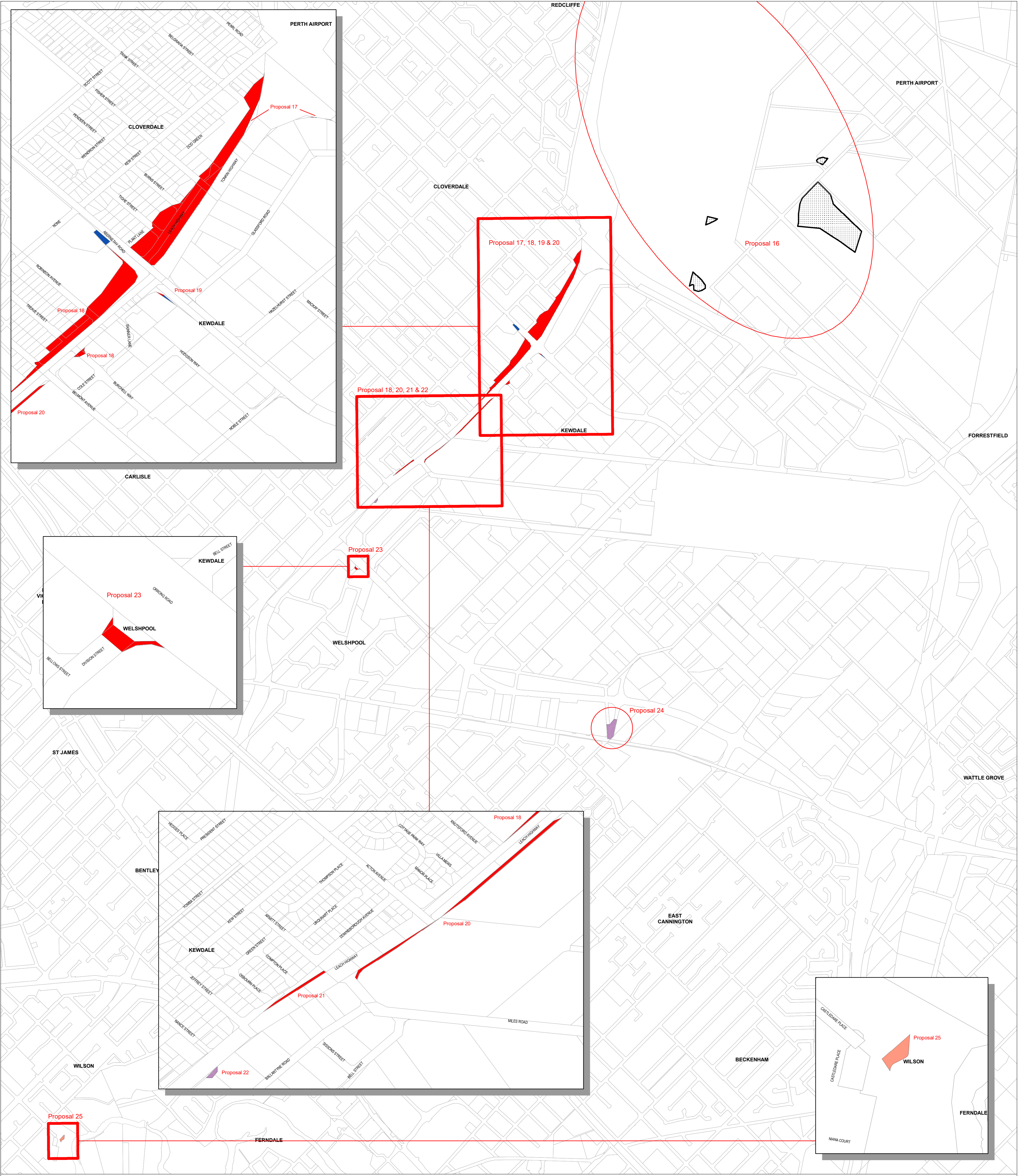


AMENDMENT PLAN
Metropolitan Region Scheme
Central Districts Omnibus 6
Amendment No. 1392/57
As Advertised

Program Manager: B. Pyle
Geospatial Officer: J. Ballarotta
Examined: A. Power
Revised:
Version No: 6
Date: WAPC/310.10.1.24 November 2021
Sheet 2 of 3



File number: 833/02/01/0078
Plan reference:
Metropolitan Region Scheme
1:25000 sheet 16
detail plans: 1.6298, 1.6337, 1.6276,
1.6298 & 1.6313
Oracle reference no: 3387



Signed for and on behalf of the
Western Australian Planning Commission

An officer duly authorised by the Commission
pursuant to section 24 of the
Planning and Development Act 2005
for that purpose in the presence of:






Witness

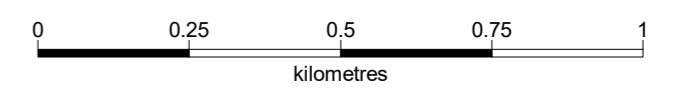
Date

Approved - Minister for Planning

Date

Legend

-  Excluded from Primary Regional Roads reservation and included in Industrial zone
-  Excluded from Parks and Recreation reservation and Industrial zone and included in Other Regional Roads reservation
-  Excluded from Parks and Recreation reservation and Industrial and Urban zones and included in Primary Regional Roads reservation
-  Excluded from Parks and Recreation reservation and included in Urban zone
-  Excluded from Bush Forever area



AMENDMENT PLAN
Metropolitan Region Scheme
Central Districts Omnibus 6
Amendment No. 1392/57
As Advertised

Program Manager: B. Pye
Geospatial Officer: J. Ballarotta
Examined: A. Power
Revised:
Version No: 6
Date: WAPC/310.10.124 November 2021

Plan Number
1.8007
Sheet 3 of 3

File number: 833/02/01/0078
Plan reference:
Metropolitan Region Scheme
1:25000 sheets 16 & 20
detail plans: 1.6315, 1.6316, 1.6332,
1.6333, 1.6347, 1.6348,
1.6370 & 1.6302
Oracle reference no: 3387

Created on date: Monday, 14 March 2022
Document Name: MRS_3387_06_APlan1.8007
Produced by Data Analytics, Department of Planning, Lands and Heritage, Perth WA
Base information supplied by Western Australian Land Information Authority SLIP 1180-2020-1