

Signed for and on behalf of the Western Australian Planning Commission

An officer duly authorised by the Commission pursuant to section 24 of the Planning and Development Act 2005 for that purpose in the presence of:

Witness

Date

Approved - Minister for Planning

Date

Legend

- █ Excluded from Urban zone and included in Civic and Cultural reservation
- █ Excluded from Urban zone and included in Other Regional Roads reservation
- █ Excluded from Primary Regional Roads reservation and included in Urban zone



AMENDMENT PLAN
Metropolitan Region Scheme
 Central Districts Omnibus 6
 Amendment No. 1392/57
 As Modified

Program Manager: B. Pye
 Geospatial Officer: J. Ballarotta
 Examined: T. Servaas
 Revised:
 Version No: 7

Plan Number
1.8005/1

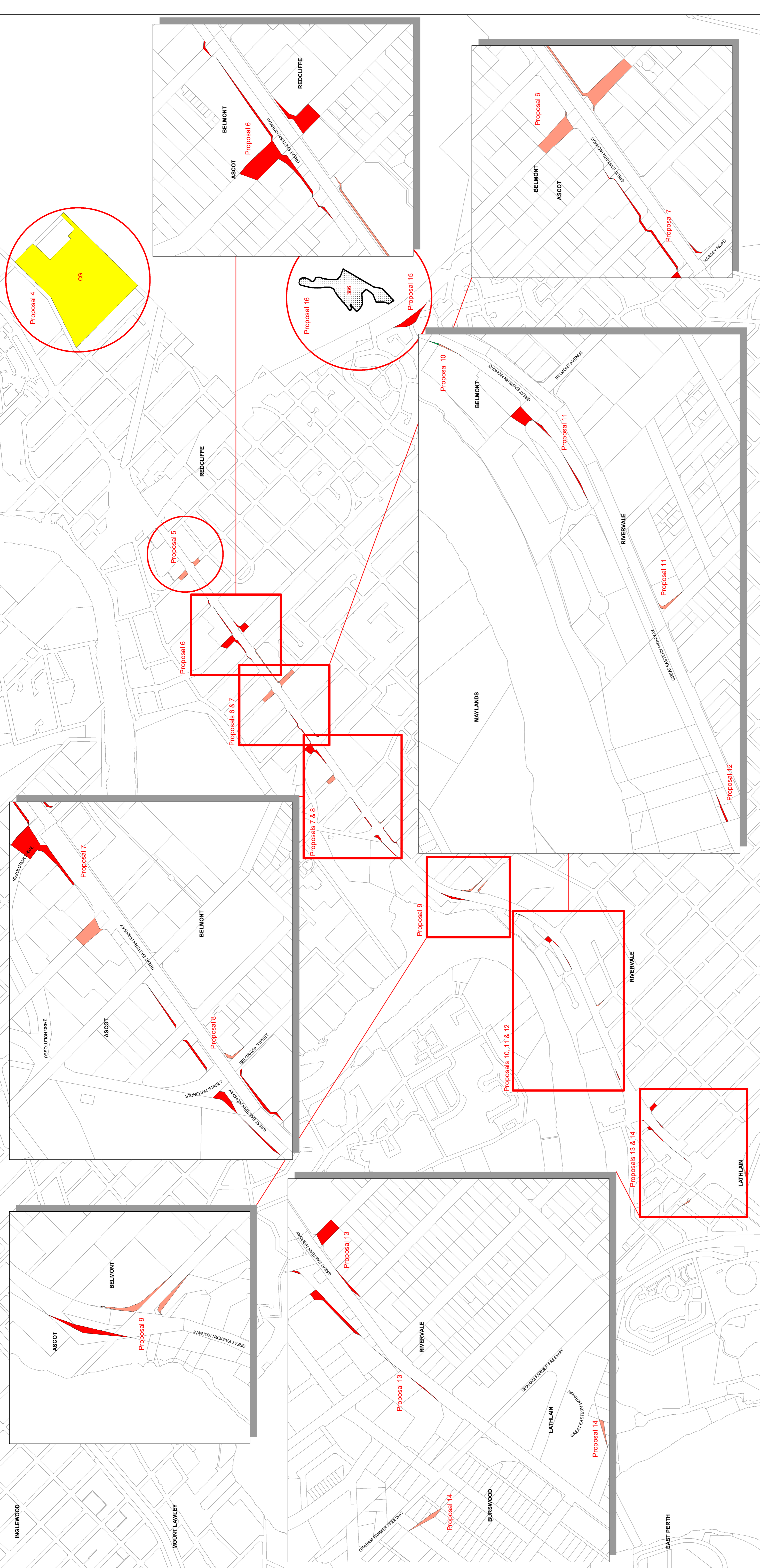
File number: 833/02/01/0078
 Plan reference:
 Metropolitan Region Scheme
 1:25000 sheet 15
 detail plans: 1.6231 & 1.6295

Date: WAPC/335.9.1 13 December 2023

Sheet 1 of 3

Oracle reference no: 3387

Created on date: Tuesday, 10 January 2024
 Document Name: MRS_3387_07_APlan1.8005_1
 Produced by Data Analytics, Department of Planning, Lands and Heritage, Perth WA
 Base information supplied by Western Australian Land Information Authority SLIP 1447-2023-1



Signed for and on behalf of the
Western Australian Planning Commission

An officer duly authorised by the Commission pursuant to section 24 of the Planning and Development Act 2005 for that purpose in the presence of:

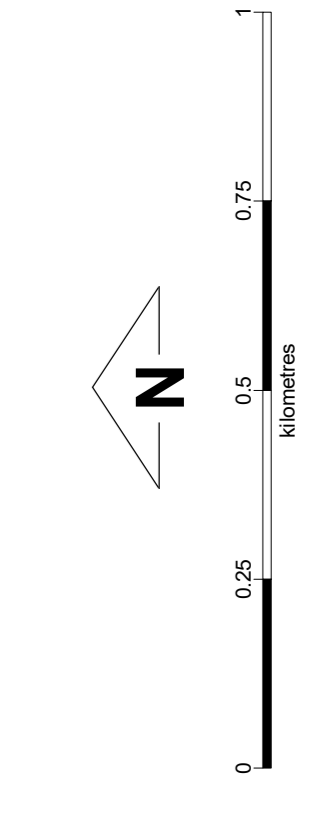
Witness _____
Date _____

Approved - Minister for Planning _____
Date _____

- Legend**
- Excluded from Primary Regional Roads reservation and included in Parks and Recreation reservation
 - Exclude from Parks and Recreation reservation and included in Primary Regional Roads reservation
 - Excluded from Primary Regional Roads reservation and included in Urban zone
 - Excluded from Urban zone and included in Public Purposes – Commonwealth Government reservation
 - Excluded from Bush Forever area



AMENDMENT PLAN
Metropolitan Region Scheme
Central Districts Omnibus 6
Amendment No. 1392/57
As Modified



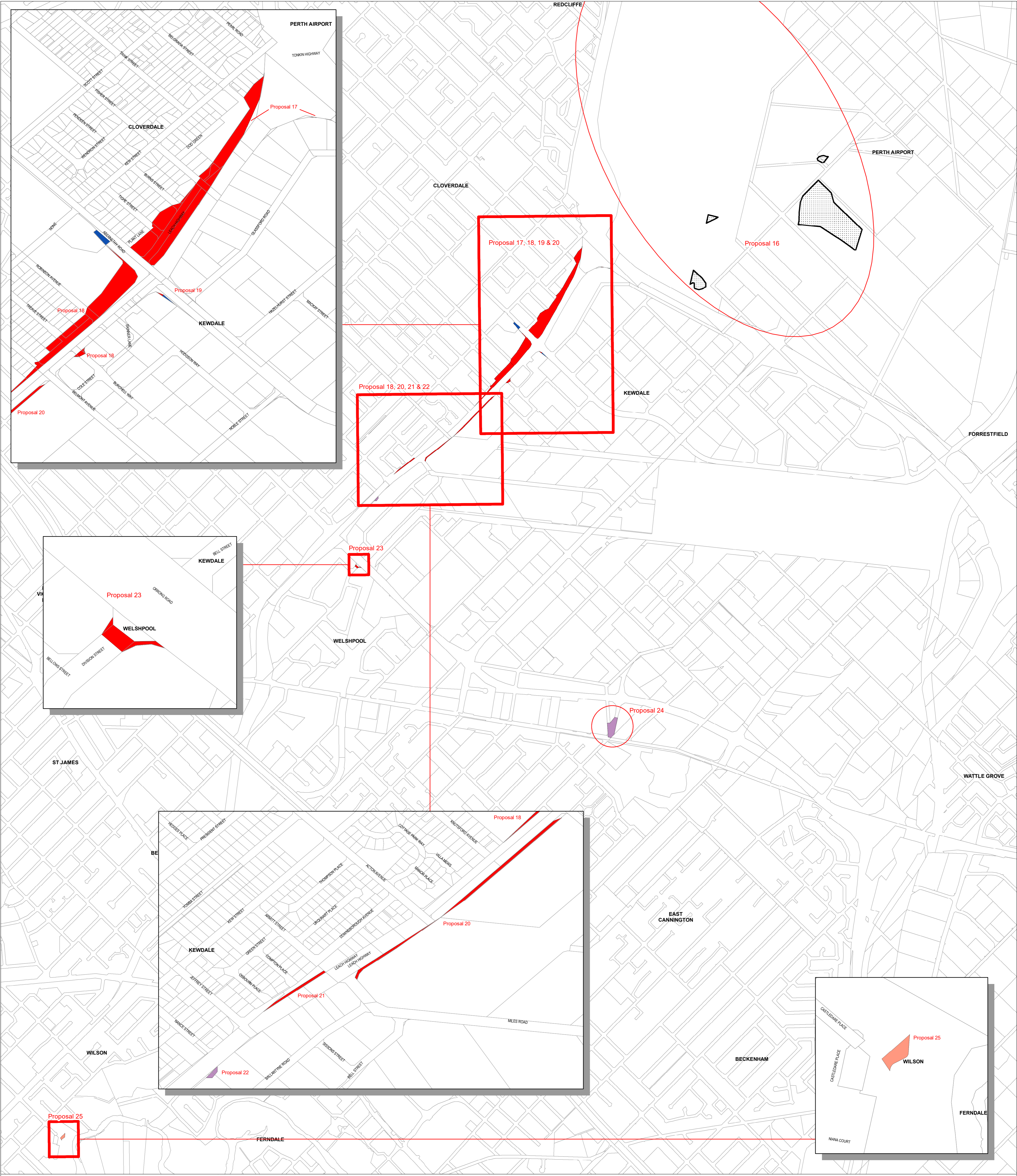
Program Manager: B. Pye
Geospatial Officer: J. Ballarota
Examined: T. Servaes
Revised:
Version No: 7
Date: WAPC/335.9.1 13 December 2023
Sheet 2 of 3

File number: 833/02/010078
Plan reference:
Metropolitan Region Scheme
1:25000 sheet 16
detail plans: 1.628, 1.637, 1.628,
1.628 & 1.6313

Plan Number
1.8006

Oracle reference no: 3387

Discussed at: Metropolitan Region Scheme Amendment 1392/57, 13 December 2023
Document Name: WAPC_335.9.1_7_Amendment 1392/57
Produced by Data Analytics, Department of Planning, Lands and Heritage, Perth WA
Data information supplied by Western Australian Land Information Authority (LAI) 1411-2023-1



Signed for and on behalf of the
Western Australian Planning Commission

An officer duly authorised by the Commission
pursuant to section 24 of the
Planning and Development Act 2005
for that purpose in the presence of:

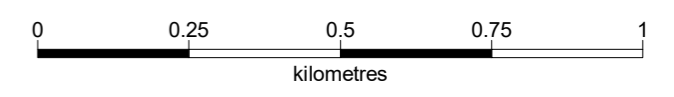
Witness

Date

Approved - Minister for Planning

Date

- Legend**
- Excluded from Primary Regional Roads reservation and included in Industrial zone
 - Excluded from Parks and Recreation reservation and Industrial zone and included in Other Regional Roads reservation
 - Excluded from Parks and Recreation reservation and Urban and Industrial zones and included in Primary Regional Roads reservation
 - Excluded from Parks and Recreation reservation and included in Urban zone
 - Excluded from Bush Forever area



AMENDMENT PLAN
Metropolitan Region Scheme
Central Districts Omnibus 6
Amendment No. 1392/57
As Modified

Program Manager: B. Pye
Geospatial Officer: J. Ballarotta
Examined: T. Servaas
Revised:
Version No: 7
Date: WAPC/335.9.1 13 December 2023

Plan Number
1.8007

File number: 833/02/01/0078
Plan reference:
Metropolitan Region Scheme
1:25000 sheets 16 & 20
detail plans: 1.6315, 1.6316, 1.6332,
1.6333, 1.6347, 1.6348,
1.6370 & 1.6302
Oracle reference no: 3387

Created on date: Wednesday, 31 January 2024
Document Name: MRS_3387_07_APlan1.8007
Produced by Data Analytics, Department of Planning, Lands and Heritage, Perth WA
Base information supplied by Western Australian Land Information Authority SLIP 1447-2023-1