
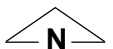
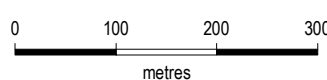



Improvement plan
No. 60

IMPROVEMENT PLAN NO. 60 - YANCHEP CITY CENTRE

 Improvement plan	Project Manager: J. Gildenhuis Geospatial Officer: K. Rampellini Examined: T. Servaas Revised: Version No: 3 Date: WAPC/336.11.1 17 January 2024	<div style="text-align: center;">   metres </div>	Plan Number: <p style="font-size: 24pt; font-weight: bold; text-align: center;">3.2808/1</p>	File number: RLS/1078 Plan reference:
 Created on date: Thursday, 18 January 2024 Document Name: IP_60_MRS_4398_v3 Produced by Data Analytics, Department of Planning, Perth WA Base Information supplied by Western Australian Land Information Authority SLIP 1447-2023-1			<p style="text-align: center; font-weight: bold;">4398</p>	