

LEGEND

REGION SCHEME RESERVES (MRS)

Civic and Cultural	Public Purposes
Other Regional Roads	Public Purposes - Car Park
Parks and Recreation	Public Purposes - Commonwealth Government
Parks and Recreation - restricted	Public Purposes - High School
Port Installations	Public Purposes - Hospital
Primary Regional Roads	Public Purposes - Prison
Railways	Public Purposes - Special Uses
State Forests	Public Purposes - State Energy Commission
Waterways	Public Purposes - Technical School
Water Catchments	Public Purposes - University
	Public Purposes - Water Authority of WA

LOCAL SCHEME RESERVES

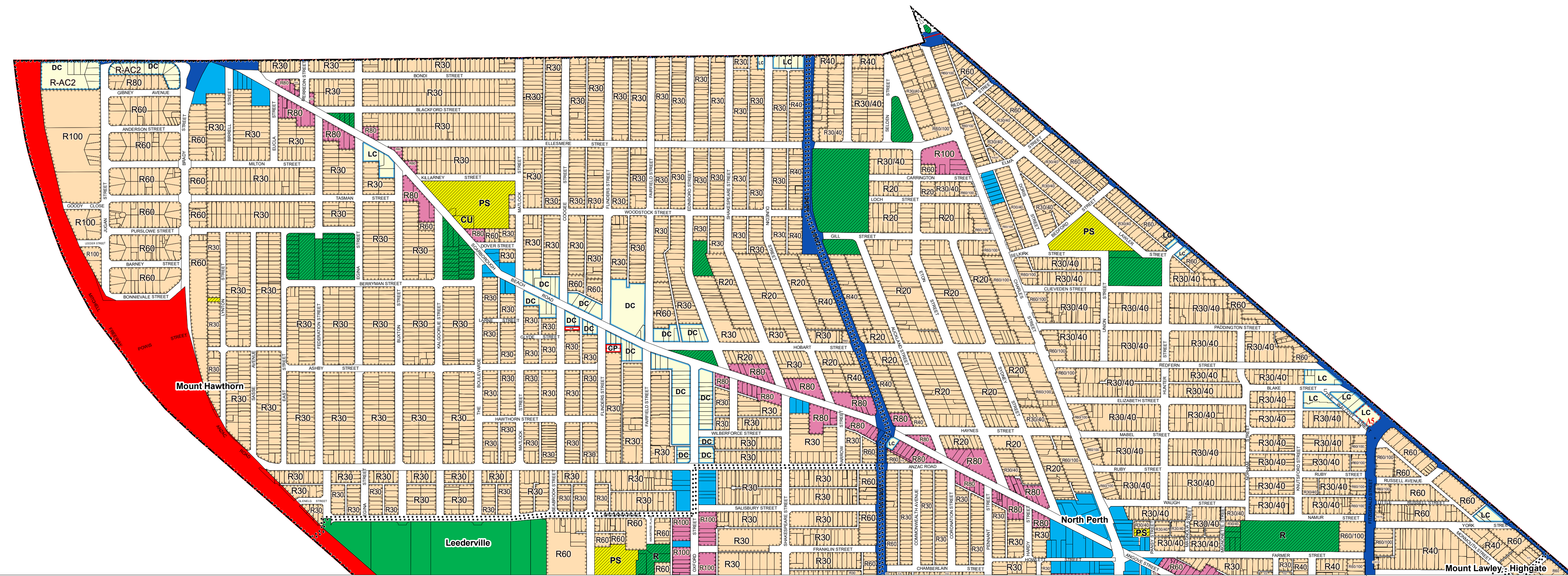
Public Open Space	Public Purposes : Primary School
Public Open Space : Restricted	Public Purposes : Primary School/High School
Public Purposes	Public Purposes : Technical School
Public Purposes : Car Park	Public Purposes : Water Supply Sewerage and Drainage
Public Purposes : Civic Uses	

LOCAL SCHEME ZONES

Commercial	Residential
Regional centre	Special Use : Car Park
District centre	Special Use : Community Use
Local centre	Special Use : Hall and Non Residential Club
Mixed Use	Special Use : Place of Worship

OTHER CATEGORIES

Scheme Area Boundary
Local Government Boundary
R20 R Codes
Additional Uses
Precinct Boundary
No Zone



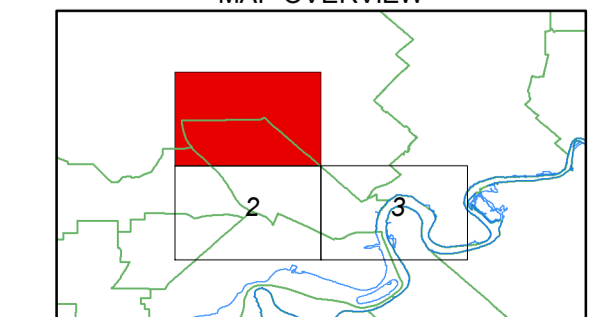
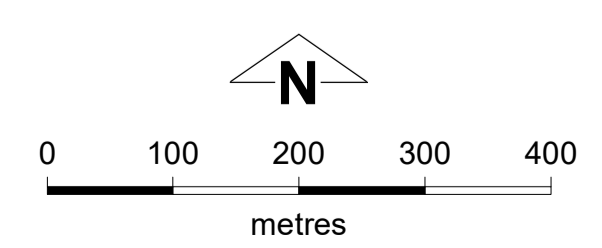
VERSION No 1



Department of Planning, Lands and Heritage
 This electronic planning map has been prepared and made available for public inspection by the Western Australian Planning Commission pursuant to section 267B of the Planning and Development Act 2005. Whilst all care has been taken to accurately portray the original map, spatial data can be subject to modification over time. If you wish to use a copy of this map in any proceedings, a copy certified by the Commission (or its delegates) under section 267C is evidence of the contents of the electronic map or a part of the map. If you have questions about the publication or certification of a map, or suspect any omissions or errors in this electronic planning map, please advise the Department of Planning, Lands and Heritage at spatialdata@dph.wa.gov.au

© 2023 Western Australian Land Information Authority
 Location information data licensed from Western Australian Land Information Authority (WALIA) trading as Landgate.
 Copyright in the location information data remains with WALIA. WALIA does not warrant the accuracy or completeness of the location information data or its suitability for any particular purpose.
 Produced by Data Analytics, Department of Planning, Lands and Heritage.

City of Vincent
 Local Planning Scheme No. 2
 (District Scheme)



Authorised: T. Servaas
 Plot Date: 05 March 2024
 G.Gazette: Wednesday, 16 May 2018
 Local Planning Scheme Map No. 1 of 3
 MAP: Vincent North

City of Vincent
 Local Planning Scheme No. 2
 (District Scheme)