






















LEGEND

LOCAL SCHEME RESERVES

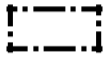

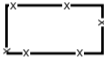





- | | | | |
|---|--------------------------------------|---|---|
|  | Conservation |  | Public Purposes : Police |
|  | Parks and Recreation |  | Public Purposes : Primary School |
|  | Public Purposes |  | Public Purposes : Public Utility |
|  | Public Purposes : Cemetery |  | Public Purposes : Waste Disposal and Parks and Recreation |
|  | Public Purposes : Civic and Cultural |  | Public Purposes : Waste Disposal and Parks and Recreation |
|  | Public Purposes : Drainage Reserve |  | Public Purposes : Water Supply |
| | |  | Railway |

LOCAL SCHEME ZONES

- | | | | |
|---|------------------|---|-------------------|
|  | Commercial |  | Rural |
|  | General Industry |  | Rural Residential |
|  | Light Industry |  | Special use |
|  | Residential |  | Townsite |

OTHER CATEGORIES

(see scheme text for additional information)

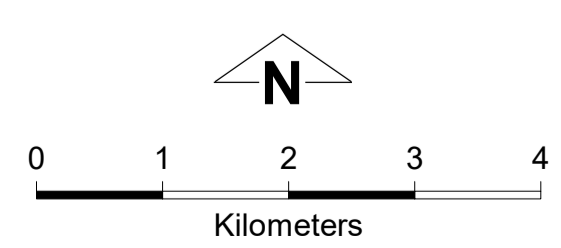
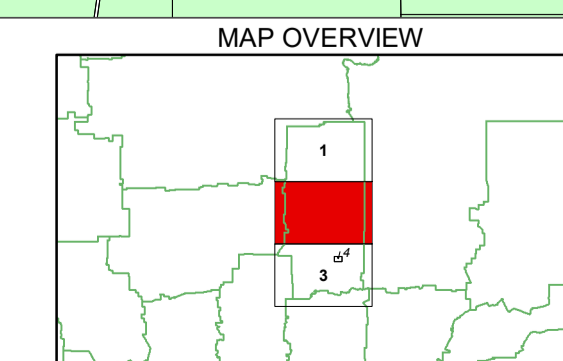
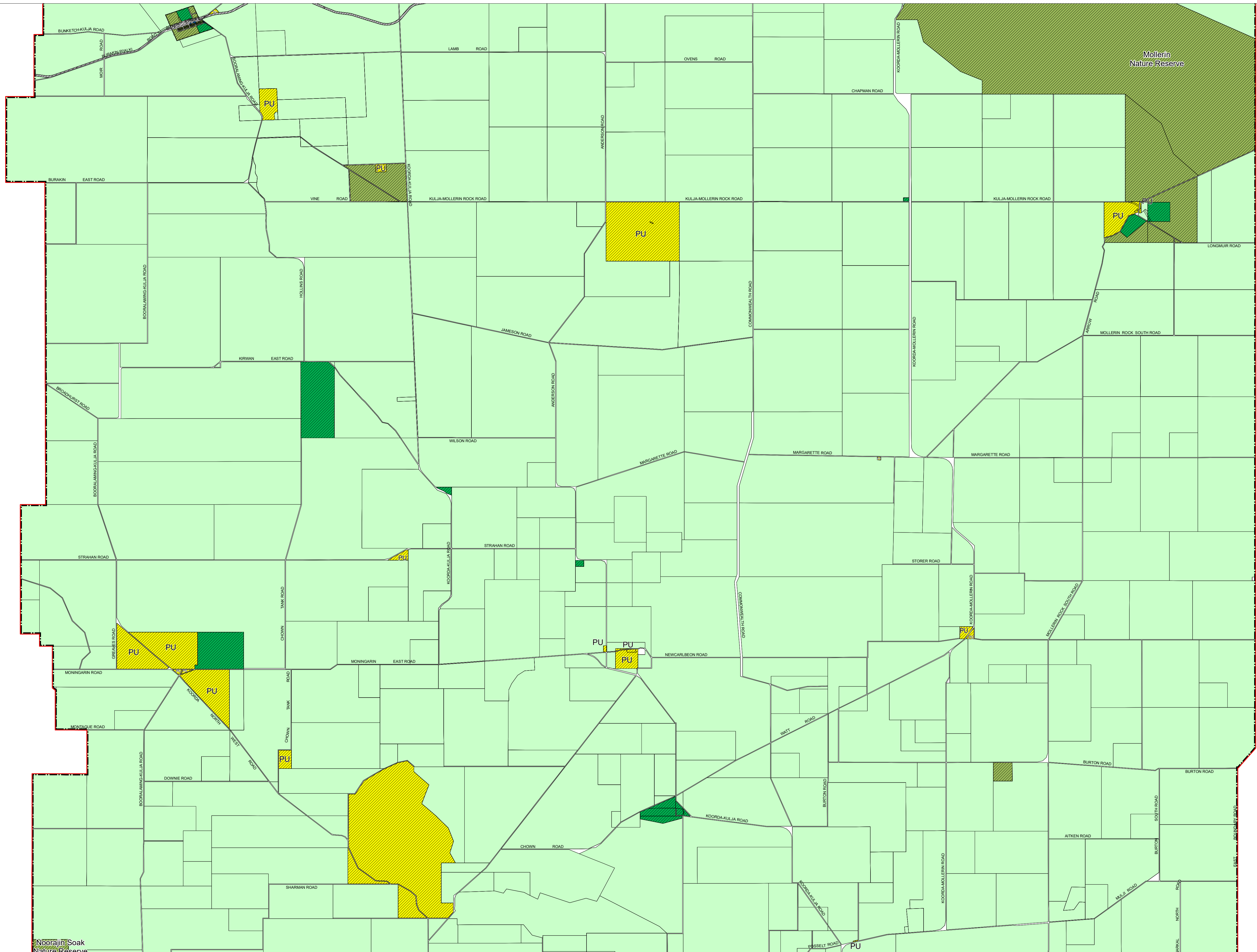
-  Scheme Area Boundary
-  Local Government Boundary
-  Townsite - Land Act
-  R20 R Codes
-  R1 Restricted Uses
-  RR1 Rural Residential Area
-  SU1 Special use area
-  No Zone

VERSION No 1

Shire of Koorda
Local Planning Scheme No. 3
(District Scheme)

Authorised: T.Servaas
Plot Date: 05 June 2024
G.Gazette: Wednesday, 10 December 2014

Local Planning Scheme Map No. 2 of 4
MAP: Kuja Townsite and Mollerin Locality



Shire of Koorda
Local Planning Scheme No. 3
(District Scheme)

© 2024 Western Australian Land Information Authority
Location information data licensed from Western Australian Land Information Authority (WALIA) trading as Landgate.
Copyright in the location information data remains with WALIA. WALIA does not warrant the accuracy or completeness of the location information data or its suitability for any particular purpose.
Produced by Data Analytics,
Department of Planning, Lands and Heritage.

This electronic planning map has been prepared and made available for public inspection by the Western Australian Planning Commission pursuant to section 267B of the Planning and Development Act 2005. Whilst all care has been taken to accurately portray the original map, spatial data can be subject to modification over time. If you wish to use a copy of this map in any proceedings, a copy certified by the Commission (or its delegates) under section 267C is evidence of the contents of the electronic map or a part of the map. If you have questions about the publication or certification of a map, or suspect any omissions or errors in this electronic planning map, please advise the Department of Planning, Lands and Heritage at spatialdata@dph.wa.gov.au

