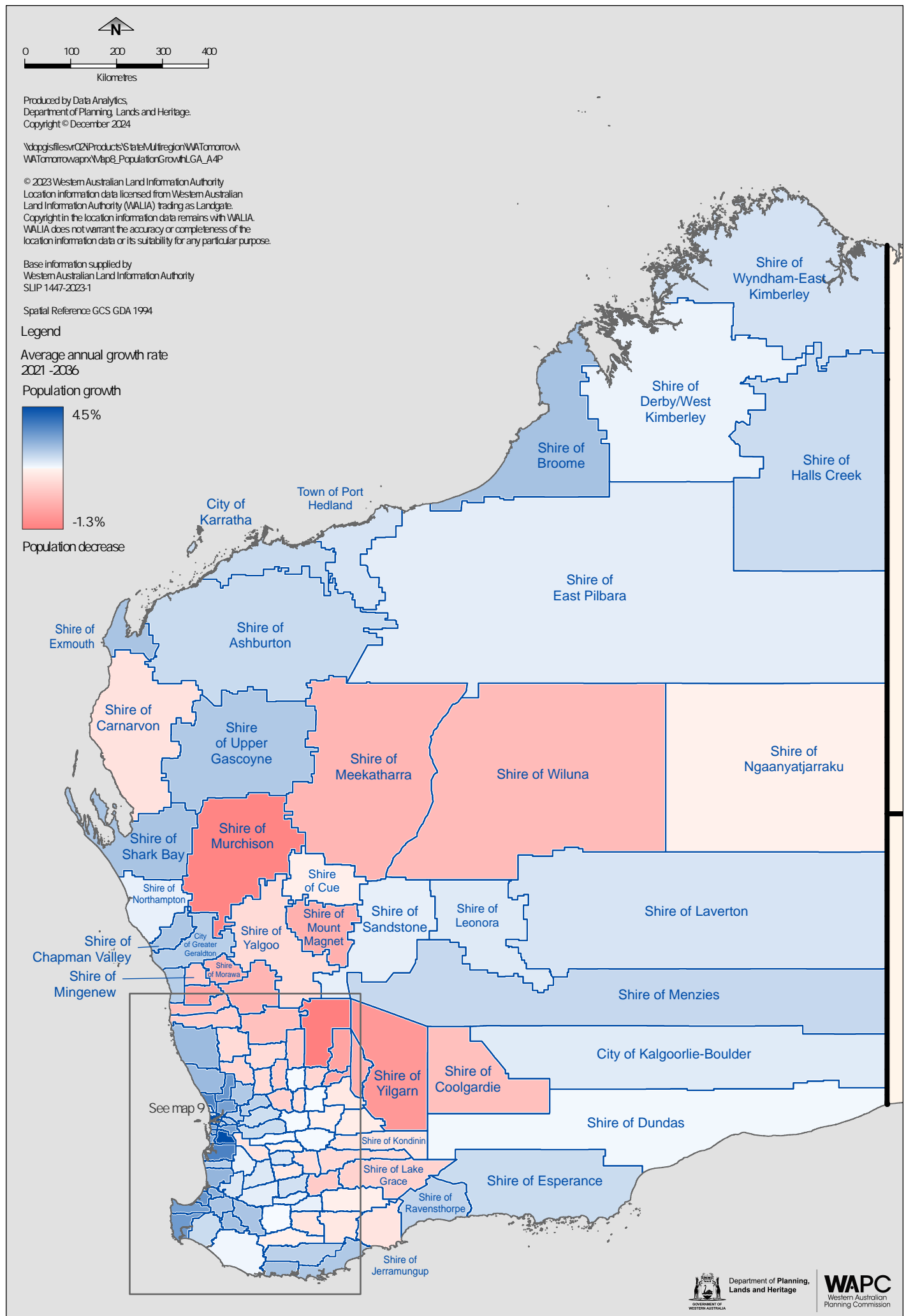


WA Tomorrow No. 12 - Population growth in the Local government areas - 2021 to 2036



Legend

Average annual growth rate
2021 - 2036

Population growth

4.5%

-1.3%

Population decrease

See map 10

City of Mandurah

City of Bunbury

City of Busselton

Shire of Augusta Margaret River

Shire of Nannup

Shire of Bridgetown-Greenbushes

Shire of Manjimup

Shire of Denmark

Shire of Plantagenet

City of Albany

Shire of Jerramungup

Shire of Gnowangerup

Shire of Broomhill-Tambellup

Shire of Cranbrook

Shire of Kojoonup

Shire of Boyup Brook

Shire of West Arthur

Shire of Collie

Shire of Williams

Shire of Narrogin

Shire of Wagin

Shire of Woodanilling

Shire of Katanning

Shire of Kent

Shire of Dumbleyung

Shire of Kulin

Shire of Lake Grace

Shire of Kondinin

Shire of Narembeen

Shire of Bruce Rock

Shire of Quairading

Shire of Beverley

Shire of Brookton

Shire of Pongalla

Shire of Wyalkatchem

Shire of Trayning

Shire of Nungarin

Shire of Merredin

Shire of Murrumbidgee

Shire of Yilgarn

Shire of Mount Marshall

Shire of Dalwallinu

Shire of Wongan-Ballidu

Shire of Victoria Plains

Shire of Goomalling

Shire of Dowerin

Shire of Tammin

Shire of Kellerberrin

Shire of Cunderdin

Shire of Northam

Shire of Toodyay

Shire of Chittering

Shire of Dandaragan

Shire of Moora

Shire of Coorow

Shire of Carnamah

Shire of Three Springs

Shire of Perenjori

Shire of Yalgoo

Shire of Sandstone

Shire of Menzies

Shire of Irwin

0 20 40 60 80

Kilometres

Produced by Data Analytics,
Department of Planning, Lands and Heritage.
Copyright © December 2024

\\dags\sls\w\2\Products\State\MI\Region\WATomorrow\WATomorrow\wpx\Map2_PopulationGrowth\LGASouthWest_A4P

© 2023 Western Australian Land Information Authority
Location information data licensed from Western Australian
Land Information Authority (WALIA) trading as Landgate.
Copyright in the location information data remains with WALIA.
WALIA does not warrant the accuracy or completeness of the
location information data or its suitability for any particular purpose.

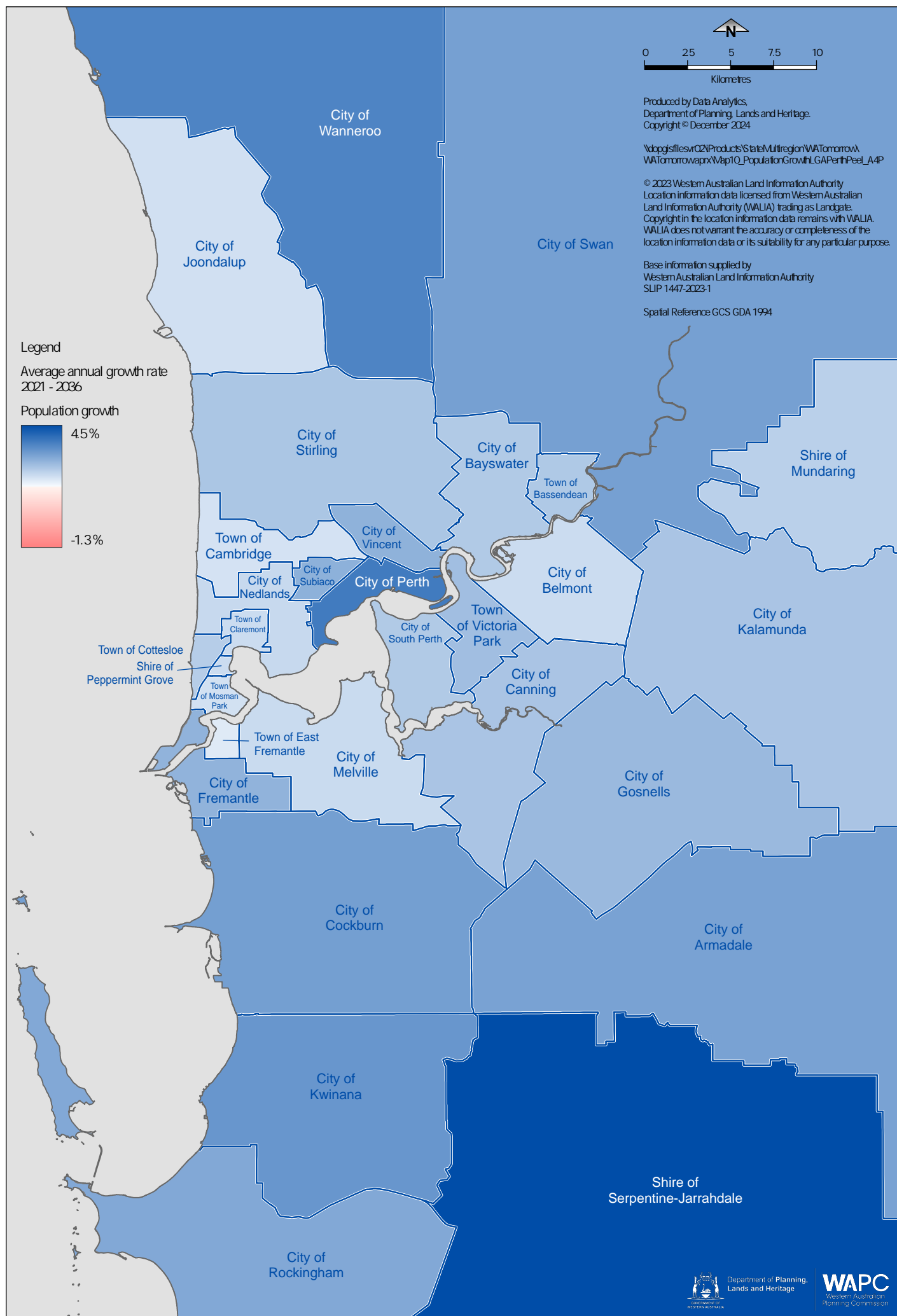
Base information supplied by
Western Australian Land Information Authority
SLIP 1447-2023-1

Spatial Reference: GDA 1994 MGA Zone 50

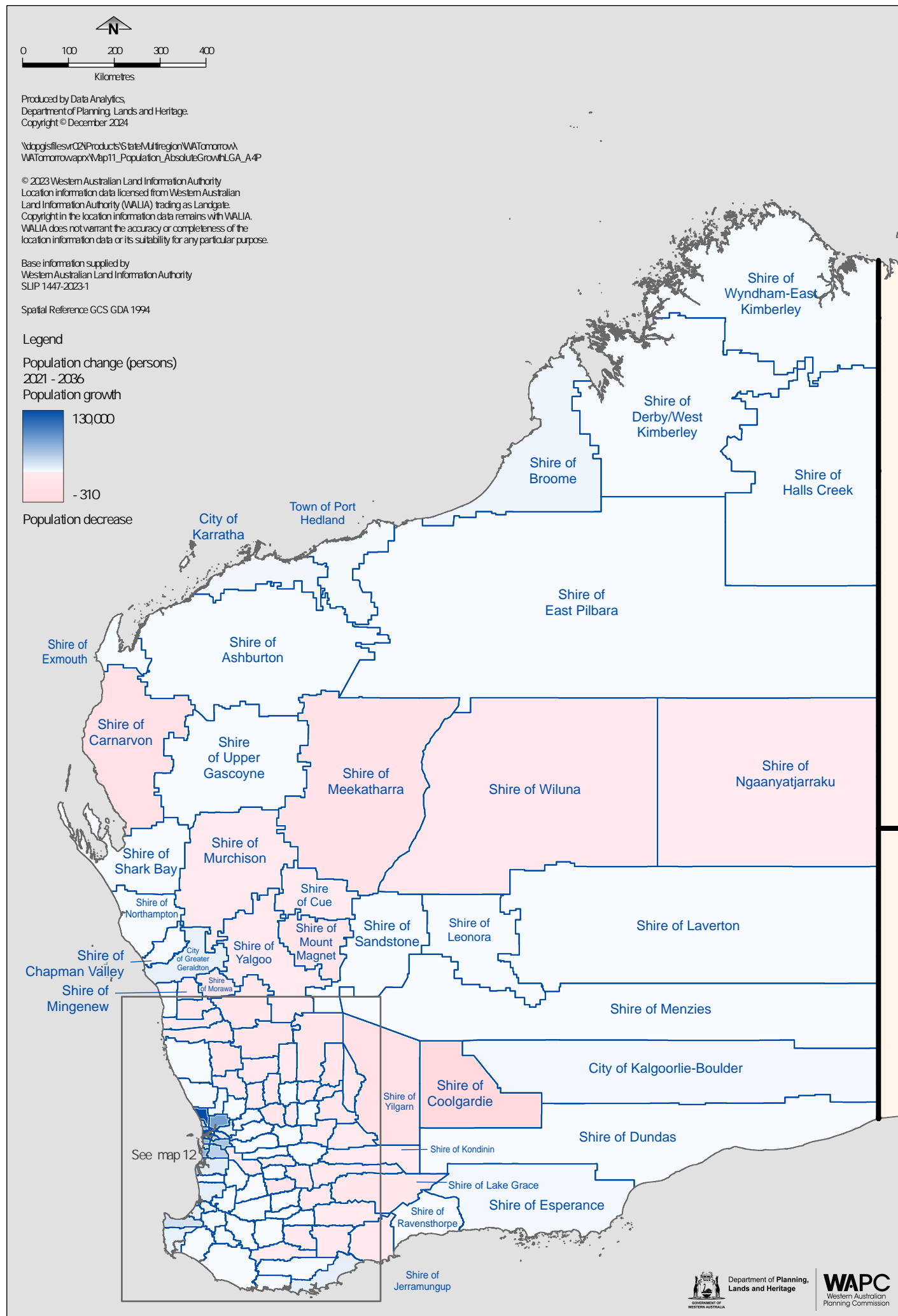
Department of Planning,
Lands and Heritage

WAPC
Western Australian
Planning Commission

WA Tomorrow No. 12 - Population growth in Local Government Areas (Perth Metropolitan Region) - 2021 to 2036



WA Tomorrow No. 12 - Population change (no.) by Local government areas - 2021 to 2036



WA Tomorrow No. 12 - Population change (no.) by Local government areas (South West) - 2021 to 2036

