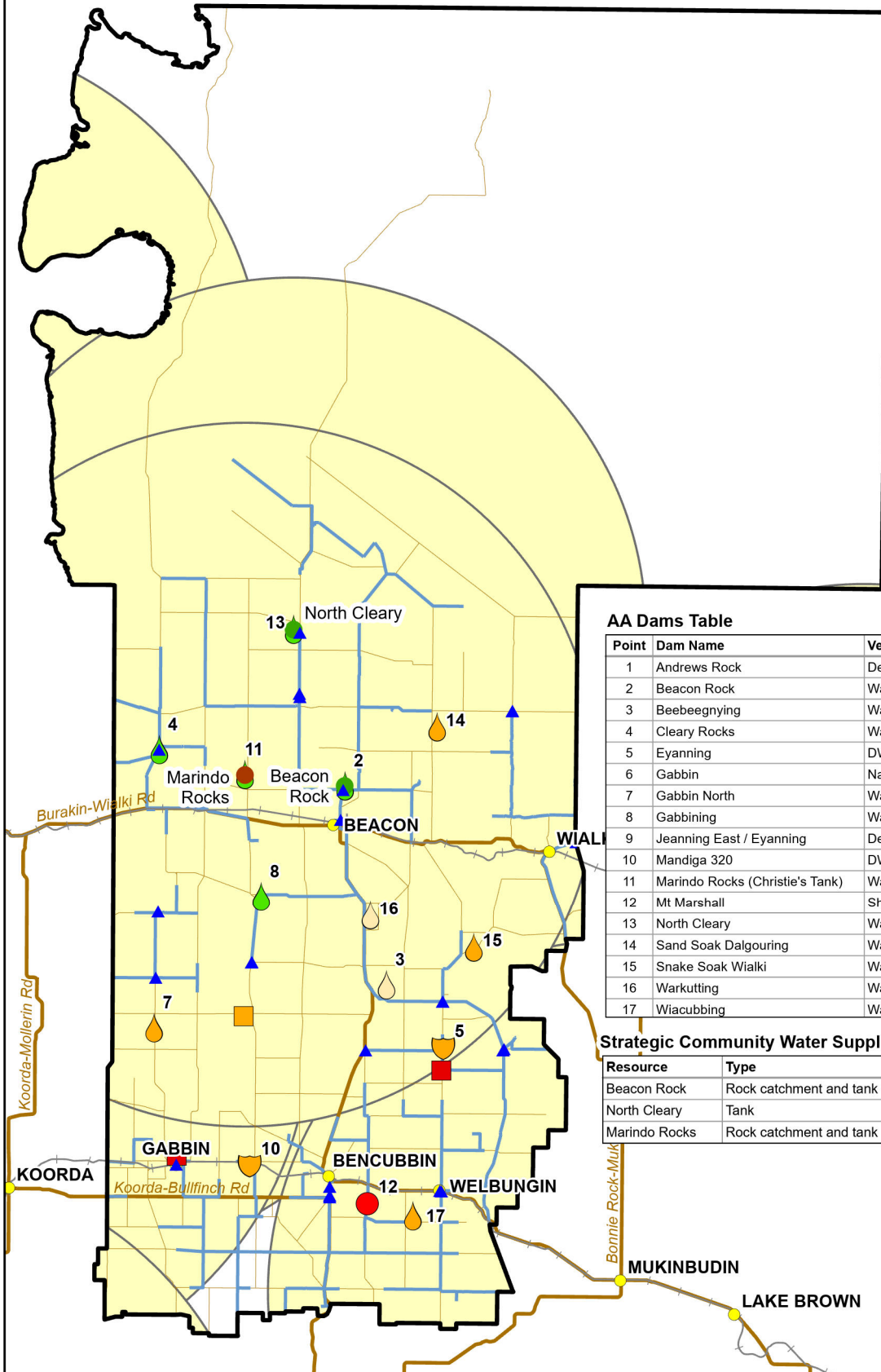


AA Dams & Strategic Community Water Supplies (SCWS) at Mount Marshall



SHIRE OF MOUNT MARSHALL

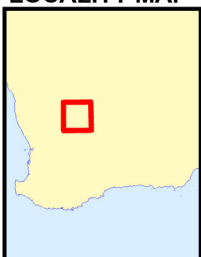
AA Dams Table

Point	Dam Name	Vesting
1	Andrews Rock	Department for Planning and Infrastructure
2	Beacon Rock	Water Corporation
3	Beebeegnying	Water Corporation
4	Cleary Rocks	Water Corporation
5	Eyanning	DWER
6	Gabbin	National Parks and Nature Conservation
7	Gabbin North	Water Corporation
8	Gabbing	Water Corporation
9	Jeanning East / Eyanning	Department of Regional Development and Lands
10	Mandiga 320	DWER
11	Marindo Rocks (Christie's Tank)	Water Corporation
12	Mt Marshall	Shire of Mount Marshall
13	North Cleary	Water Corporation
14	Sand Soak Dalgouring	Water Corporation
15	Snake Soak Wialki	Water Corporation
16	Warkutting	Water Corporation
17	Wiacubbing	Water Corporation

Strategic Community Water Supplies Table

Resource	Type	Capacity (KL)	Vesting
Beacon Rock	Rock catchment and tank (5750KL)	5,750	WC
North Cleary	Tank	5,600	WC
Marindo Rocks	Rock catchment and tank	1,1357	WC

LOCALITY MAP



- Towns
- Main Roads
- Railway
- Water Corporation Pipes
- 40km Buffer
- Shire of MT Marshall

Strategic Community Water Supplies

- Bore
- Small (less than 5,000 KL)
- Medium (5,000 to 10,000 KL)
- Large (more than 10,000 KL)
- Watercorp standpipe

AA Dams

- DWER
- High
- Low
- None

Shire

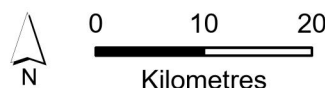
- High
- Low
- None

Watercorp

- High
- Medium
- Low
- None

Other

- High
- Low
- None



Project Information

Client: Meli Culhane
Map Author: G. Paul
Project Name: SCWS_AA_Dams_Shire_Maps_L_Y
Compilation date: 17/12/2024
Coordinate System: GDA2020 MGA Zone 50



Government of Western Australia
Department of Water and Environmental Regulation

While the Department has made reasonable efforts to ensure the accuracy of this data, the department accepts no responsibility for any inaccuracies and persons relying on this data do so at their own risk.