

Signed for and on behalf of the
Western Australian Planning Commission

An officer duly authorised by the Commission
pursuant to section 24 of the
Planning and Development Act 2005
for that purpose in the presence of :




Witness

Date

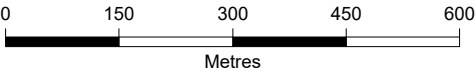
Approved - Minister for Planning

Date

Legend

-  Excluded from Rural zone
and included in Urban zone
-  Excluded from Rural zone
and included in Urban deferred zone
-  Excluded from Rural zone
and included in Other regional roads reservation

Metropolitan Region Scheme
Amendment No. 1406/57
As modified



Created on date: Friday, 16 May 2025
Document Name: MRS_2916_v6_APlan3_2811-2
Produced by Data Analytics, Department of Planning, Lands and Heritage, Perth WA
Base information supplied by Western Australian Land Information Authority SLIP 1447-2023-1

Program Manager: A. Muscara
Geospatial Officer: K. Rampellini
Examined: T. Servaas
Revised:
Version No. 6
Date:

Plan Number
File number: RLS/0671
Plan reference:
Metropolitan Region Scheme
1:25000 sheet 28
3.2811/2
Sheet 1 of 1
Oracle reference no: 2916