

















LEGEND






























REGION SCHEME RESERVES (MRS)

	Other Regional Roads		Public Purposes - High School
	Port Installations		Public Purposes - Hospital
	Primary Regional Roads		Public Purposes - Prison
	Railways		Public Purposes - Special Uses
	Parks and Recreation		Public Purposes - State Energy Commission
	Waterways		Public Purposes - Technical School
	Public Purposes - Commonwealth Government		Public Purposes - Water Authority of WA
















LOCAL SCHEME RESERVES

	Civic and cultural		Public open space
	Civic and cultural : Community buildings		Public purposes
	Civic and cultural : Family centre		Public purposes : Cemetery
	Civic and cultural : Hall		Public purposes : Drain
	Civic and cultural : Infant health clinic		Public purposes : Primary school
	Civic and cultural : Library		Public purposes : Telecom
	Local roads		Public purposes : Water Corporation

LOCAL SCHEME ZONES

	Commercial		Development
	Community purposes		District town centre
	Community purposes : Aged persons accommodations		General industry
	Community purposes : Child minding centre		Light industry
	Community purposes : Church		Port Kennedy business enterprise
	Community purposes : Fire station		Residential
	Community purposes : Historical site		Rural
	Community purposes : Hospital		Service commercial
	Community purposes : Nursing home		Special commercial
	Community purposes : Nursing home/aged persons accommodation		Special industry
	Community purposes : Primary school		Special residential
	Community purposes : Primary school/high school		Special rural
	Community purposes : Religious institution		Special use
	Community purposes : Special use		Strategic centre
	Community purposes : Youth camp		

OTHER CATEGORIES

(see scheme text for additional information)	EC1	Environmental conditions
		Scheme Boundary
	C	Strategic Centre boundary
		Local Government Boundary
	M	Strategic centre - Commercial
		R Codes
	PC	Strategic centre - Mixed use
		Additional uses
	R	Strategic centre - Private clubs, institutions and places of worship
		Special use area
	S	Strategic centre - Residential
		Development area
		Strategic centre - Service commercial
		Development contribution area No.1
		No zone
		Development contribution area No.2
		Oceans/Waterways



Department of **Planning,
Lands and Heritage**

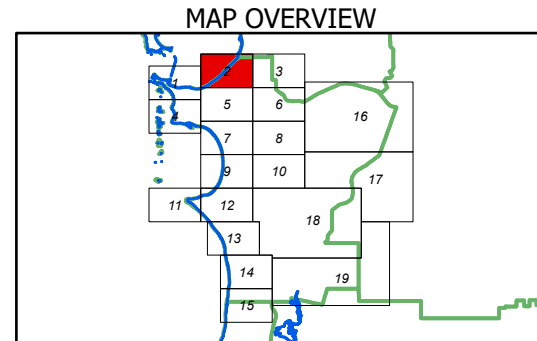
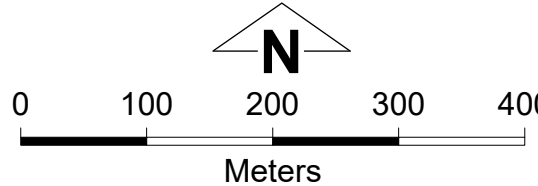
This electronic planning map has been prepared and made available for public inspection by the Western Australian Planning Commission pursuant to section 267B of the *Planning and Development Act 2005*. Whilst all care has been taken to accurately portray the original map, spatial data can be subject to modification over time. If you wish to use a copy of this map in any proceedings, a copy certified by the Commission (or its delegates) as a true and correct copy of the original map or a part of the map or a part of the map. If you have questions about the publication or certification of a map, or suspect any omissions or errors in this electronic planning map, please advise the Department of Planning, Lands and Heritage at spatialdata@dphp.wa.gov.au

© 2025 Western Australian Land Information Authority
Location information data licensed from Western Australian
Land Information Authority (WALIA) trading as Landgate.
Copyright in the location information data remains with WALIA.
WALIA does not warrant the accuracy or completeness of the
location information data or its suitability for any particular purpose.

Produced by Data Analytics,
Department of Planning, Lands and Heritage.

City of Rockingham

Town Planning Scheme No. 2
(District Scheme)



Authorised: T.Servaas

Plot Date: 26 May 2025

G.Gazette: 19/11/2004

Town Planning Scheme Map No. 2 of 19
MAP: East Rockingham Locality West

City of Rockingham

Town Planning Scheme No. 2
(District Scheme)