






LEGEND







LOCAL SCHEME RESERVES

- | | |
|--|--|
|  Environmental Conservation |  Public Open Space |
|  Local Distributor Road |  Public Purposes |
|  Local Road |  Public Purposes : Cemetery |
|  Primary Distributor Road | |

LOCAL SCHEME ZONES

- | | |
|--|--|
|  Light Industry |  Rural Townsite |
|  Rural |  Settlement |
|  Rural Enterprise | |

OTHER CATEGORIES

- | | |
|---|--|
|  | Scheme Area Boundary |
|  | Local Government Boundary |
|  | SCA1 Special Control Area - General |
|  | SCA2 Special Control Area - Environment |
|  | SCA3 Special Control Area - Environment |
|  | No Zone |

VERSION No 1

Shire of Upper Gascoyne

Local Planning Scheme No. 1

(District Scheme)



Department of Planning,
Lands and Heritage

This electronic planning map has been prepared and made available for public inspection by the Western Australian Planning Commission pursuant to section 267B of the *Planning and Development Act 2005*. Whilst all care has been taken to accurately portray the original map, spatial data can be subject to modification over time. If you wish to use a copy of this map in any proceedings, a copy certified by the Commission (or its delegates) under section 267C is evidence of the contents of the electronic map or a part of the map. If you have questions about the publication or certification of a map, or suspect any omissions or errors in this electronic planning map, please advise the Department of Planning, Lands and Heritage at spatialdata@dph.wa.gov.au

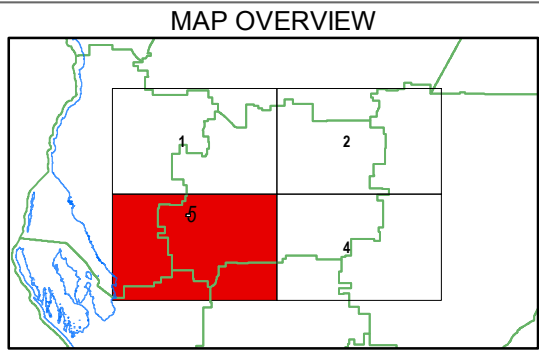
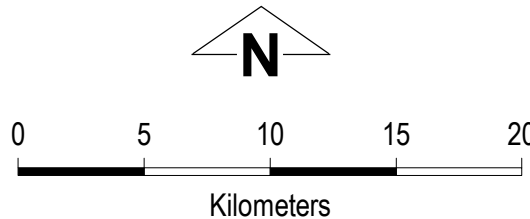
© 2024 Western Australian Land Information Authority
Location information data licensed from Western Australian Land Information Authority (WALIA) trading as Landgate.
Copyright in the location information data remains with WALIA.
WALIA does not warrant the accuracy or completeness of the location information data or its suitability for any particular purpose.

Produced by Data Analytics,
Department of Planning, Lands and Heritage.

Shire of Upper Gascoyne

Local Planning Scheme No. 1

(District Scheme)



Authorised: T.Servaas

Plot Date: 21 June 2018

G.Gazette: Tuesday, 19 June 2018

Local Planning Scheme Map No. 3 of 5
MAP: Upper Gascoyne South West