

LEGEND

REGION SCHEME RESERVES (MRS)

- Primary regional roads
- Other regional roads
- Parks and recreation
- Parks and recreation - restricted public access
- Railways
- Waterways
- Public purposes - high school
- Public purposes - public utilities
- Public purposes - special uses
- Public purposes - tertiary education

LOCAL SCHEME RESERVES

- Civic and community
- District distributor road
- Local distributor road
- Local road
- Drainage/waterway
- Education
- Emergency Services
- Recreational
- Environmental conservation
- Public open space

LOCAL SCHEME ZONES

- District centre
- Local centre
- Light industry
- Mixed use
- Residential
- Special use
- Urban development

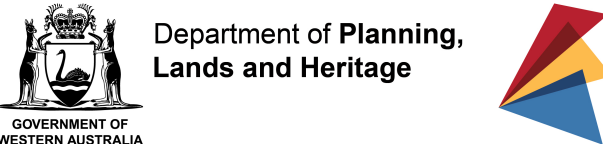
OTHER CATEGORIES

(see scheme text for additional information)

- Scheme Boundary
- Casino (Burswood Island) Agreement Act 1985
- Local Government Boundary
- Additional uses
- Restricted uses
- Additional site requirements
- Special use area
- R Codes
- Oceans/Waterways

Town of Victoria Park

Local Planning Scheme No. 2  
( District Scheme )

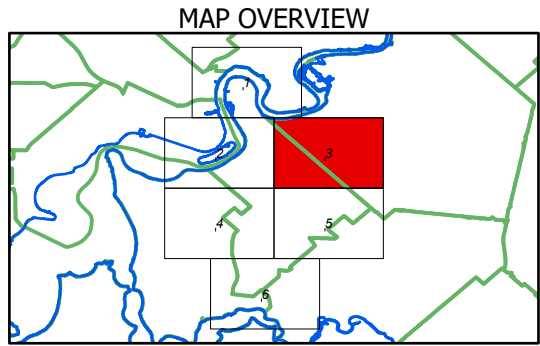
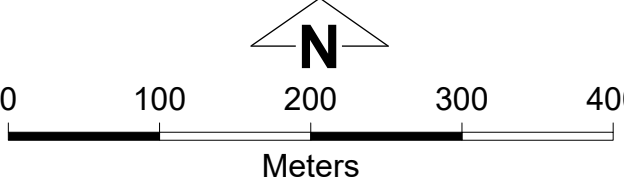


This electronic planning map has been prepared and made available for public inspection by the Western Australian Planning Commission pursuant to section 267B of the Planning and Development Act 2005. Whilst all care has been taken to accurately portray the original map, spatial data can be subject to modification over time. If you wish to use a copy of this map in any proceedings, a copy certified by the Commission (or its delegates) under section 267C is evidence of the contents of the electronic map or a part of the map. If you have questions about the publication or certification of a map, or suspect any omissions or errors in this electronic planning map, please advise the Department of Planning, Lands and Heritage at [spatialdata@dph.wa.gov.au](mailto:spatialdata@dph.wa.gov.au)

© 2025 Western Australian Land Information Authority  
Location information data licensed from Western Australian Land Information Authority (WALIA) trading as Landgate.  
Copyright in the location information data remains with WALIA.  
WALIA does not warrant the accuracy or completeness of the location information data or its suitability for any particular purpose.

Produced by Data Analytics,  
Department of Planning, Lands and Heritage.

Town of Victoria Park  
Local Planning Scheme No. 2  
( District Scheme )



Authorised: T.Servaas  
Plot Date: 25 August 2025  
G. Gazette: 18/12/2024

Local Planning Scheme Map No. 3 of 6  
MAP: Lathlain Locality