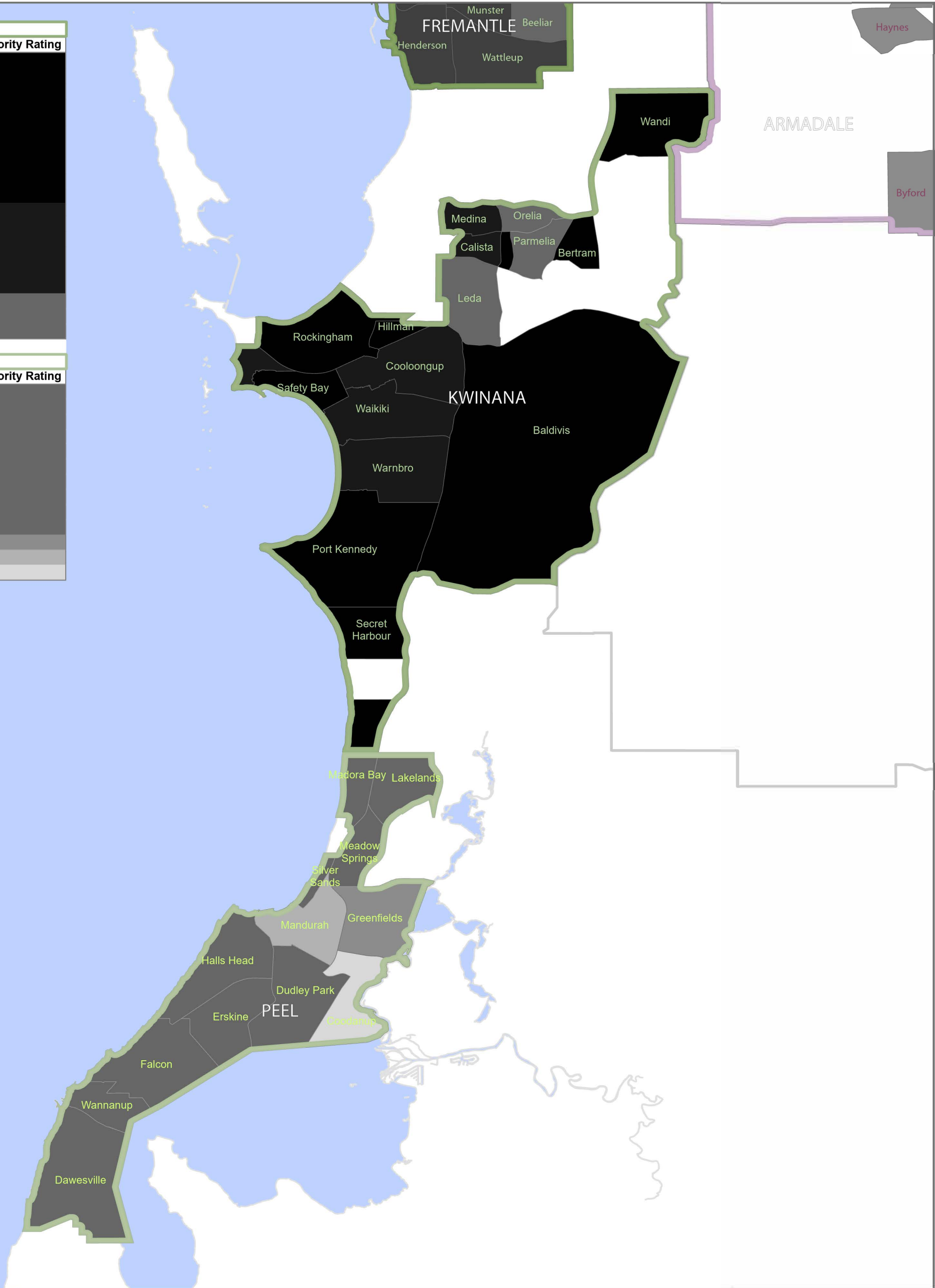


| Kwinana | |
|---------------------|-----------------|
| Suburb | Priority Rating |
| Baldvis | High |
| Bertram | |
| Hillman | |
| Kwinana Town Centre | |
| Port Kennedy | |
| Rockingham | |
| Safety Bay | |
| Secret Harbour | |
| Singleton | |
| Wandi | |
| Calista | Medium |
| Cooloongup | |
| Medina | |
| Shoalwater | |
| Waikiki | |
| Warnbro | |
| Leda | |
| Orelia | Low |
| Parmelia | |
| Peel | |
| Suburb | Priority Rating |
| Dawesville | Medium |
| Dudley Park | |
| Erskine | |
| Falcon | |
| Halls Head | |
| Lakelands | |
| Madora Bay | |
| Meadow Springs | |
| Silver Sands | |
| Wannanup | |
| Greenfields | Low |
| Mandurah | |
| Coodanup | |



Every effort has been made to ensure this map is free of errors. The Department of Housing and Works (DHW) does not warrant the map or its features are fit for a particular use, and accepts no liability for any use of this map or reliance placed on it. Unauthorised use of this map may expose the user and provider of this map to legal risk.



Government of **Western Australia**
Department of **Housing and Works**

This map incorporates data from several sources. The DHW acknowledges these sources:

- DHW Preference Zones
- DHW Region Boundaries

Landgate:

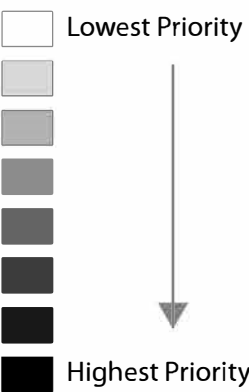
- Airport Runways
- Coastline
- Suburbs

Not to be reproduced or used for anything other than the stated purpose for which it was designed. Data used to inform the heat map are as at a particular point in time and are subject to change.





Legend

Investment Opportunity Priority



Public Housing Investment Opportunity By Suburb

| | | |
|---|-------------|---|
| Scale | 1:175,000 |  |
| Paper | A3 | |
| Date | August 2025 | |
| Coordinate System | GDA 1994 | |
|  | | |
| Map ID | A46949015 | Ver. 4.0 |
| Security Classification | Official | |