



























LEGEND














REGION SCHEME RESERVES (MRS)

	Other Regional Roads		Public Purposes - Commonwealth Government
	Primary Regional Roads		Public Purposes - High School
	Railways		Public Purposes - Hospital
	Regional Open Space		Public Purposes - Prison
	Waterways		Public Purposes - Public Utilities
	Public Purposes		Public Purposes - Special Uses

LOCAL SCHEME RESERVES










	Civic and community		Local distributor road
	Drainage/waterway		Local road
	Environmental conservation reserve		Public purposes
	Public open space		Education
	Primary distributor road		Emergency Services
	District distributor road		Infrastructure Services

LOCAL SCHEME ZONES

	Centre		Private community purposes
	District centre		Residential
	Local centre		Rural
	Commercial		Rural residential
	General industry		Service commercial
	Light industry		Urban development
	Mixed use		

OTHER CATEGORIES

(see scheme text for additional information)

	Scheme Boundary
	Local Government Boundary
	Bentley Redevelopment Scheme Area
	R Codes
	Additional uses
	Restricted uses
	Special Control Area - Infrastructure (Perth Airport)
	Special Control Area - Infrastructure (Jandakot Airport)
	Special Control Area - Development Control Area/Plan (former TPS 29)

VERSION No 1

City of Canning

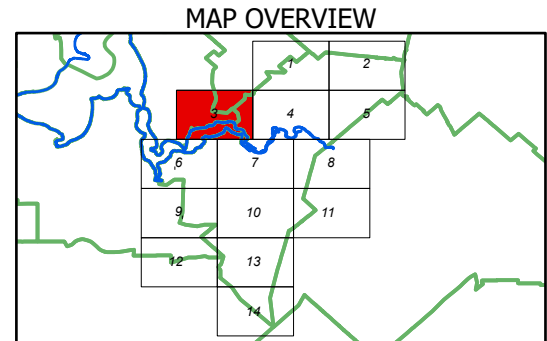
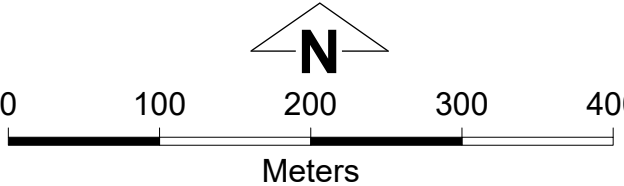
Local Planning Scheme No. 42
(District Scheme)

This electronic planning map has been prepared and made available for public inspection by the Western Australian Planning Commission pursuant to section 267B of the *Planning and Development Act 2005*. Whilst all care has been taken to accurately portray the original map, spatial data can be subject to modification over time. If you wish to use a copy of this map in any proceedings, a copy certified by the Commission (or its delegates) as a true and correct copy of the original electronic map or a part of the map is required. If you have questions about the publication or certification of a map, or suspect any omissions or errors in this electronic planning map, please advise the Department of Planning, Lands and Heritage at spatialdata@dppl.wa.gov.au

© 2025 Western Australian Land Information Authority
Location information data licensed from Western Australian
Land Information Authority (WALIA) trading as Landgate.
Copyright in the location information data remains with WALIA.
WALIA does not warrant the accuracy or completeness of the
location information data or its suitability for any particular purpose.

Produced by Data Analytics,
Department of Planning, Lands and Heritage

City of Canning
Local Planning Scheme No. 42
(District Scheme)



Authorised: T.Servaas
Plot Date: 03 September 2025
G.Gazette: 26/05/2020

Local Planning Scheme Map No. 3 of 14
MAP: Wilson Locality