

Papulankutja Layout Plan 2 - Living Area Amendment 9

Features

production bore

Land Administration

cadastre

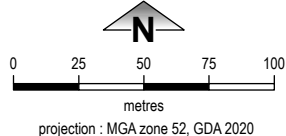
lodged cadastre

recommended settlement zone

settlement zone

63

settlement layout (SL) lot & SL-lot number

Exclusion Boundary (see [Aboriginal Settlements Guideline](#))chlorine gas storagedrinking water source wellhead protection zoneindustryno-go areapower stationwastewater**Land Use**

This Layout Plan does not constitute development approval. It is the responsibility of the developer to ensure that all relevant consents, approvals, licences and clearances are in place prior to commencing physical works on the site. Organisations responsible for such matters may include land owner, local government, incorporated community council, native title representative body, native title prescribed body corporate, Aboriginal Cultural Materials Committee, Environmental Protection Authority, state and federal government departments, and other relevant regulatory authorities. Go to the [PlanWA interactive planning map](#) to view Layout Plans with other spatial layers.

© 2023 Western Australian Land Information Authority Location information data licensed from Western Australian Land Information Authority (WALIA) trading as Landgate. Copyright in the location information data remains with WALIA. WALIA does not warrant the accuracy or completeness of the location information data or its suitability for any particular purpose. Base information and aerial imagery supplied by the Western Australian Land Information Authority SLIP 1447-2023-1. Cadastre date August 2025. April 2019 aerial image. Drinking water source protection area derived from the Papulankutja Drinking Water Source Protection Plan January 2010, commissioned by the Department of Communities (Housing).

Settlement layout lots are not derived from calculated dimensions.

Map document : PapulankutjaLP2_Amd9.aprx
Produced by Data Analytics, Department of Planning, Lands & Heritage on behalf of the Western Australian Planning Commission.
© Western Australian Planning Commission 2023




Layout Plan map-sets and background reports

Layout Plan 2 endorsement	
Community	1 September 2008
Local Government	-
Traditional Owners	-
WAPC	26 March 2013
Amendment 9 endorsement	
WAPC	14 August 2025



Papulankutja Layout Plan 2 - Context

Amendment 9




WAPC Western Australian Planning Commission

This Layout Plan does not constitute development approval. It is the responsibility of the developer to ensure that all relevant consents, approvals, licences and clearances are in place prior to commencing physical works on the site. Organisations responsible for such matters may include land owner, local government, incorporated community council, native title representative body, native title prescribed body corporate, Aboriginal Cultural Materials Committee, Environmental Protection Authority, state and federal government departments, and other relevant regulatory authorities.

Go to the [PlanWA interactive planning map](#) to view Layout Plans with other spatial layers.

Layout Plan 2 endorsement	
Community	1 September 2008
Local Government	-
Traditional Owners	-
WAPC	26 March 2013

Amendment 9 endorsement	
WAPC	14 August 2025



0 100 200 300 400 500 metres

projection : MGA zone 52, GDA 2020

© 2023 Western Australian Land Information Authority Location information data licensed from Western Australian Land Information Authority (WALIA) trading as Landgate. Copyright in the location information data remains with WALIA. WALIA does not warrant the accuracy or completeness of the location information data or its suitability for any particular purpose.

Base information and aerial imagery supplied by the Western Australian Land Information Authority SLIP 1447-2023-1.

Cadastre, August 2025. Aerial image, May 2019.

Drinking water source protection area derived from the Papulankutja Drinking Water Source Protection Plan December 2010 commissioned by the Department of Communities (Housing).

Settlement layout lots are not derived from calculated dimensions.

Map document : PapulankutjaLP2_Amd9.aprx

Produced by Data Analytics, Department of Planning, Lands & Heritage on behalf of the Western Australian Planning Commission.

© Western Australian Planning Commission 2024

Land Use	
road reserve	road, essential service distribution network
residential	house, residential quarters
visitor camping	camping ground, traditional law and culture
community	child care premises, civic use, corrective institution, educational establishment, health care centre, worship building
open space	agriculture - extensive, essential service distribution network, traditional law and culture
rural	rural pursuit, agriculture - extensive, animal husbandry - intensive, agriculture - intensive, essential service distribution network
recreation	recreation, essential service distribution network
pedestrian access way	essential service distribution network, pedestrian access way
drinking water source protection area	any use permitted under the Drinking Water Source Protection Plan
waterway	agriculture - extensive, agriculture - intensive, traditional law and culture
commercial	art centre, caravan park, motel, office, service station, shop, tourism accommodation
industrial	fuel depot, industry, motor vehicle repair, storage, vehicle wrecking
public utility	electricity supply, essential service distribution network, drinking water supply, wastewater disposal, telecommunications, rubbish disposal

Features

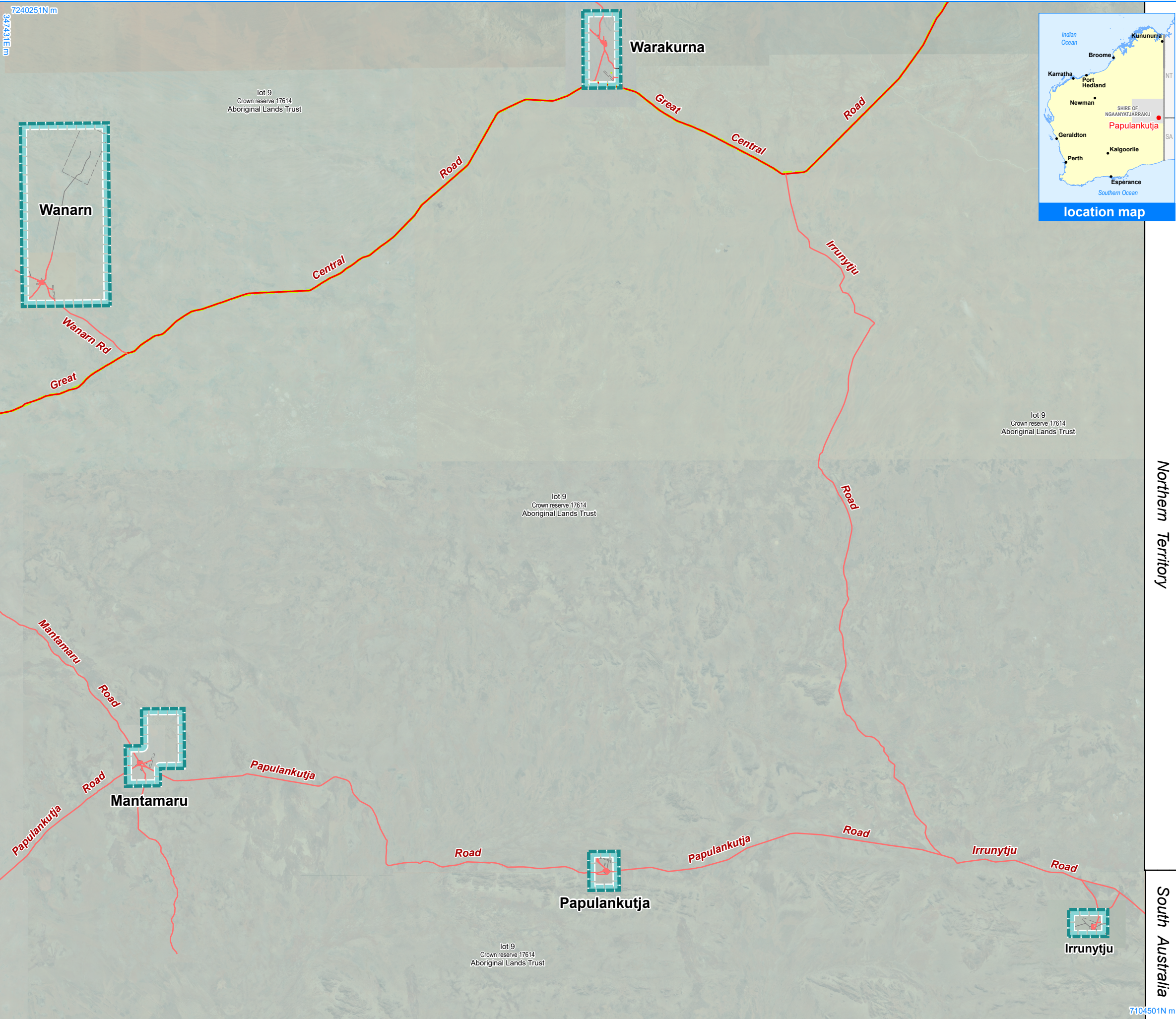
- production bore
- as-constructed miscellaneous feature

Land Administration

- cadastre
- lodged cadastre
- recommended settlement zone
- settlement zone
- settlement layout (SL) lot & SL-lot number

Exclusion Boundary

- drinking water source wellhead protection zone
- no-go area
- power station
- utility
- wastewater

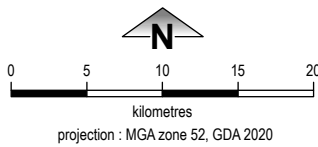


Papulankutja Layout Plan 2 - Land Tenure Amendment 9

Land Tenure	
crown reserve	
crown reserve	- Aboriginal Lands Trust
Department of Biodiversity, Conservation & Attractions managed	
freehold	
leasehold	
other	
pastoral lease	
pastoral lease	- Aboriginal Lands Trust
unallocated crown land	
water reserve	

Land Administration	
	cadastre
	lodged cadastre
	recommended settlement zone
	settlement zone
	settlement layout (SL) lot

Roads	
	national highway
	state highway
	major road
	minor road



This Layout Plan does not constitute development approval. It is the responsibility of the developer to ensure that all relevant consents, approvals, licences and clearances are in place prior to commencing physical works on the site. Organisations responsible for such matters may include land owner, local government, incorporated community council, native title representative body, native title prescribed body corporate, Aboriginal Cultural Materials Committee, Environmental Protection Authority, state and federal government departments, and other relevant regulatory authorities. Go to the [PlanWA interactive planning map](#) to view Layout Plans with other spatial layers.

© 2023 Western Australian Land Information Authority Location information data licensed from Western Australian Land Information Authority (WALIA) trading as Landgate. Copyright in the location information data remains with WALIA. WALIA does not warrant the accuracy or completeness of the location information data or its suitability for any particular purpose. Base information and aerial imagery supplied by the Western Australian Land Information Authority SLIP 1447-2023-1. Cadastre date August 2025. April 2019 aerial image. Settlement layout lots are not derived from calculated dimensions.
Map document : PapulankutjaLP2_Amd9.aprx
Produced by Data Analytics, Department of Planning, Lands & Heritage on behalf of the Western Australian Planning Commission.
© Western Australian Planning Commission 2023



Layout Plan 2 endorsement	
Community	1 September 2025
Local Government	-
Traditional Owners	-
WAPC	26 March 2025
Amendment 9 endorsement	
WAPC	14 August 2025