






























LEGEND

LOCAL SCHEME RESERVES











	Public purposes		P	Public purposes : Police	
	AI	Public purposes : Aboriginal inhabitants		PU	Public purposes : Public utilities
	AL	Public purposes : Aerial landing ground		RD	Public purposes : Rubbish depot
	AD	Public purposes : Ambulance depot		SY	Public purposes : Sale/stock yards
	C	Public purposes : Cemetery		S	Public purposes : School
	CP	Public purposes : Community purpose		SW	Public purposes : Sewerage works
	CWA	Public purposes : Country Womens Association		WM	Public purposes : War memorial
	GR	Public purposes : Government requirements		W	Public purposes : Water
	H	Public purposes : Hospital			Recreation
	M	Public purposes : Museum			Road
	PK	Public purposes : Parking			

LOCAL SCHEME ZONES

	Conservation		Residential
	General agriculture		Rural residential
	Industry		Special use
	Light and service industry		Town centre

OTHER CATEGORIES

(see scheme text for additional information)

	Scheme Boundary
	Local Government Boundary
	R Codes
	Additional uses
	Restricted uses
	Rural residential area
	Special use area
	Special control area
	Gnowangerup WWPT odour buffer
	Structure plan areas

VERSION No 1

Shire of Gnowangerup

Local Planning Scheme No. 2
(District Scheme)

