








LEGEND

REGION SCHEME RESERVES (MRS)

- | | |
|---|--|
|  | Other regional roads |
|  | Primary regional roads |
|  | Railways |
|  | Regional open space |
|  | Regional open space - restricted public access |
|  | State forests |
|  | Waterways |
|  | Public purposes - Commonwealth Government |
|  | Public purposes - high school |
|  | Public purposes - hospital |
|  | Public purposes - prison |
|  | Public purposes - public utilities |
|  | Public purposes - special uses |
|  | Public purposes - tertiary education |

LOCAL SCHEME RESERVES
















- | | | | |
|---|----------------------------|---|---|
|  | Conservation |  | Public Purposes : School |
|  | Important Local Roads |  | Public Purposes : Shire Depot |
|  | Other Local Roads |  | Public Purposes : Waste Water Treatment Plant |
|  | Public Purposes |  | Recreation |
|  | Public Purposes : Drainage | | |

LOCAL SCHEME ZONES

- | | | | |
|---|---------------------|---|----------------------|
|  | Development |  | Rural Residential |
|  | General Agriculture |  | Rural Small Holdings |
|  | Light Industry |  | Service Commercial |
|  | Local Centre |  | Special Use |
|  | Residential |  | Town Centre |

OTHER CATEGORIES

(see scheme text for additional information)

- | | |
|---|--|
|  | Scheme Boundary |
|  | Local Government Boundary |
|  | R Codes |
|  | Additional uses |
|  | Restricted uses |
|  | Rural residential area |
|  | Rural smallholding |
|  | Special use area |
|  | Development area |
|  | Floodfringe |
|  | Floodway |
|  | Middle Helena SCA - protection priority level |
|  | Mundaring Weir SCA - priority protection level |
|  | Special design area |
|  | No zone |

VERSION No 1

Shire of Mundaring

Local Planning Scheme No. 4
(District Scheme)



**Department of Planning,
Lands and Heritage**

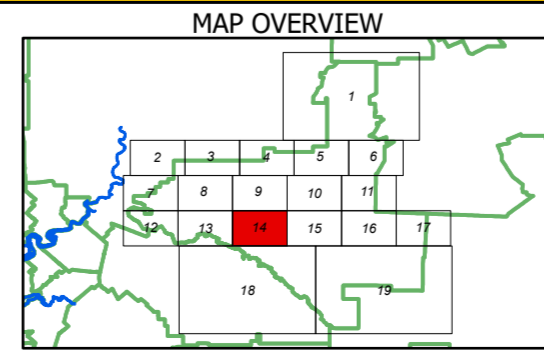
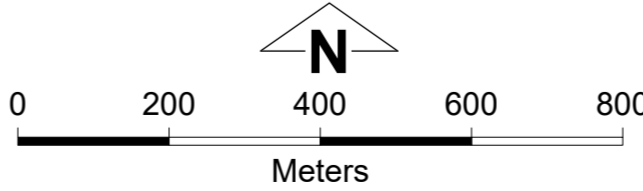
This electronic planning map has been prepared and made available for public inspection by the Western Australian Planning Commission pursuant to section 267B of the *Planning and Development Act 2005*. Whilst all care has been taken to accurately portray the original map, spatial data can be subject to modification over time. If you wish to use a copy of this map for any proceedings, a copy certified by the Commission (or its delegates) under section 267C of the *Planning and Development Act 2005* is the only copy or part of the map that can be relied upon for legal purposes. If you have questions about the publication or certification of a map, or suspect any omissions or errors in this electronic planning map, please advise the Department of Planning, Lands and Heritage at spatialdata@dph.wa.gov.au

© 2025 Western Australian Land Information Authority
Location information data licensed from Western Australian
Land Information Authority (WALIA) trading as Landgate.
Copyright in the location information data remains with WALIA.
WALIA does not warrant the accuracy or completeness of the
location information data or its suitability for any particular purpose.

Produced by Data Analytics,
Department of Planning, Lands and Heritage.

Shire of Mundaring

Local Planning Scheme No. 4
(District Scheme)



Authorised: T.Servaas

Plot Date: 21 November 2025

G.Gazette: 17/02/2014

Local Planning Scheme Map No. 14 of 19
MAP: Mundaring Townsite South