






















LEGEND







REGION SCHEME RESERVES (MRS)

	Other regional roads		HS	Public purposes - high school
	Primary regional roads		H	Public purposes - hospital
	Railways		P	Public purposes - prison
	Regional open space		PU	Public purposes - public utilities
	Regional open space - restricted public access		SU	Public purposes - special uses
	State forests		TE	Public purposes - tertiary education
	Waterways		• →	Water catchments
	Public purposes - Commonwealth Government			

LOCAL SCHEME RESERVES















	Civic and community		Local road
	Drainage/waterway		Public purposes
	Environmental conservation reserve		Education
	Public open space		

LOCAL SCHEME ZONES

	Centre		Residential
	Commercial		Rural
	General industry		Rural residential
	Industrial development		Rural resource
	Landscape enhancement		Service commercial
	Light industry		Smart growth community
	Mixed use		Special use
	Private community purposes		Urban development

OTHER CATEGORIES

(see scheme text for additional information)

	Scheme Boundary
	Local Government Boundary
	R Codes
	Additional uses
	Restricted uses
	Rural residential area
	Special use area
	Development contribution area
	Environmental condition area
	Locality boundary
	Rural community area
	Special control area
	No zone
	Oceans/Waterways

VERSION No 1

City of Wanneroo

Town Planning Scheme No. 2
(District Scheme)



Department of Planning,
Lands and Heritage

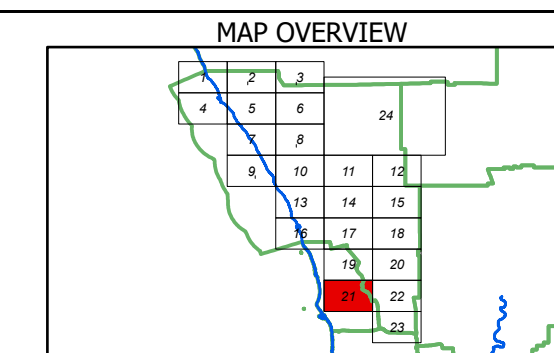
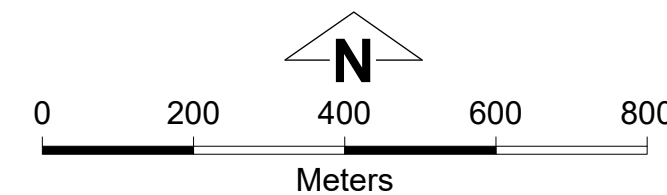


This electronic planning map has been prepared and made available for public inspection by the Western Australian Planning Commission pursuant to section 267B of the *Planning and Development Act 2005*. Whilst all care has been taken to accurately portray the original map, spatial data can be subject to modification over time. If you wish to use a copy of this map in any proceedings, a copy certified by the Commission (or its delegates) under section 267B is required. If you wish to make a map available or part of the map. If you have questions about the publication or certification of a map, or suspect any omissions or errors in this electronic planning map, please advise the Department of Planning, Lands and Heritage at spatialdata@dppl.wa.gov.au

© 2025 Western Australian Land Information Authority
Location information data licensed from Western Australian
Land Information Authority (WALIA) trading as Landgate.
Copyright in the location information data remains with WALIA.
WALIA does not warrant the accuracy or completeness of the
location information data or its suitability for any particular purpose.

Produced by Data Analytics,
Department of Planning, Lands and Heritage.

City of Wanneroo
Town Planning Scheme No. 2
(District Scheme)



Authorised: T.Servaas
Plot Date: 25 November 2025
G.Gazette: Friday, 6 July 2001

Town Planning Scheme Map No. 21 of 24
MAP: Pearsall Locality