






























LEGEND


















REGION SCHEME RESERVES (MRS)

	Regional Open Space		Public Purposes - Commonwealth Government
	Regional Open Space - restricted		Public Purposes - High School
	Primary Regional Roads		Public Purposes - Special Uses
	Other Regional Roads		Public purposes - Tertiary Education
	Railways		Public purposes - Public Utilities
	State Forests		Waterways















LOCAL SCHEME RESERVES

	Local Road		Public Purposes : High School
	Public Open Space		Public Purposes : Pre-Primary School
	Public Purposes		Public Purposes : Primary School
	Public Purposes : Car Park		Public Purposes : Telstra
	Public Purposes : Cemeteries Board		Public Purposes : Water Corporation
	Public Purposes : Civic and Cultural		Public Purposes : Western Power
	Public Purposes : Fire and Emergency Services		Public Utilities
			Recreation

LOCAL SCHEME ZONES

	General Commercial		Residential
	General Industrial		Residential Development
	General Rural		Residential Redevelopment
	Highway Service		Resource
	Industrial Development		Rural Residential
	Landscape		Special Rural
	Light Industrial		Special Use
	Midland Strategic Regional Centre		Swan Valley Rural
	Private Clubs and Institutions		

OTHER CATEGORIES

	(see scheme text for additional information)
	Scheme Boundary
	Local Government Boundary
	Additional uses
	Additional site requirements
	Restricted uses
	Special Rural area
	Special Use area
	Rural residential area
	R Codes
	Aircraft Noise Exposure
	Development Contribution Area Boundary
	Flood Prone Area
	Municipal Boundary
	Oceans/Waterways

City of Swan

Local Planning Scheme No. 17
(District Scheme)



Department of Planning,
Lands and Heritage

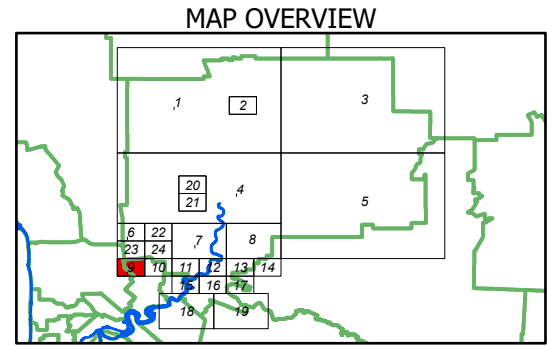
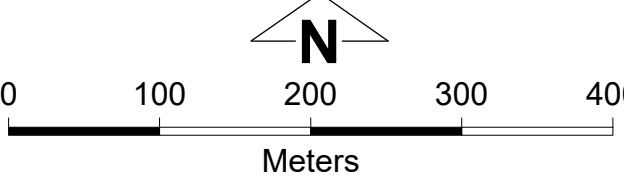


This electronic planning map has been prepared and made available for public inspection by the Western Australian Planning Commission pursuant to section 267B of the *Planning and Development Act 2005*. Whilst all care has been taken to accurately portray the original map, spatial data can be subject to modification over time. If you wish to use a copy of this map in any proceedings, a copy certified by the Commission (or its delegates) under section 267C is evidence of the contents of the electronic map or a part of the map. If you have questions about the publication or certification of a map, or suspect any omissions or errors in this electronic planning map, please advise the Department of Planning, Lands and Heritage at spatialdata@dph.wa.gov.au

© 2025 Western Australian Land Information Authority
Location information data licensed from Western Australian Land Information Authority (WALIA) trading as Landgate.
Copyright in the location information data remains with WALIA.
WALIA does not warrant the accuracy or completeness of the location information data or its suitability for any particular purpose.

Produced by Data Analytics,
Department of Planning, Lands and Heritage.

City of Swan
Local Planning Scheme No. 17
(District Scheme)



Authorised: T.Servaas
Plot Date: 21 November 2025
G.Gazette: 18/02/2008

Local Planning Scheme Map No. 9 of 24
MAP: Noranda Locality