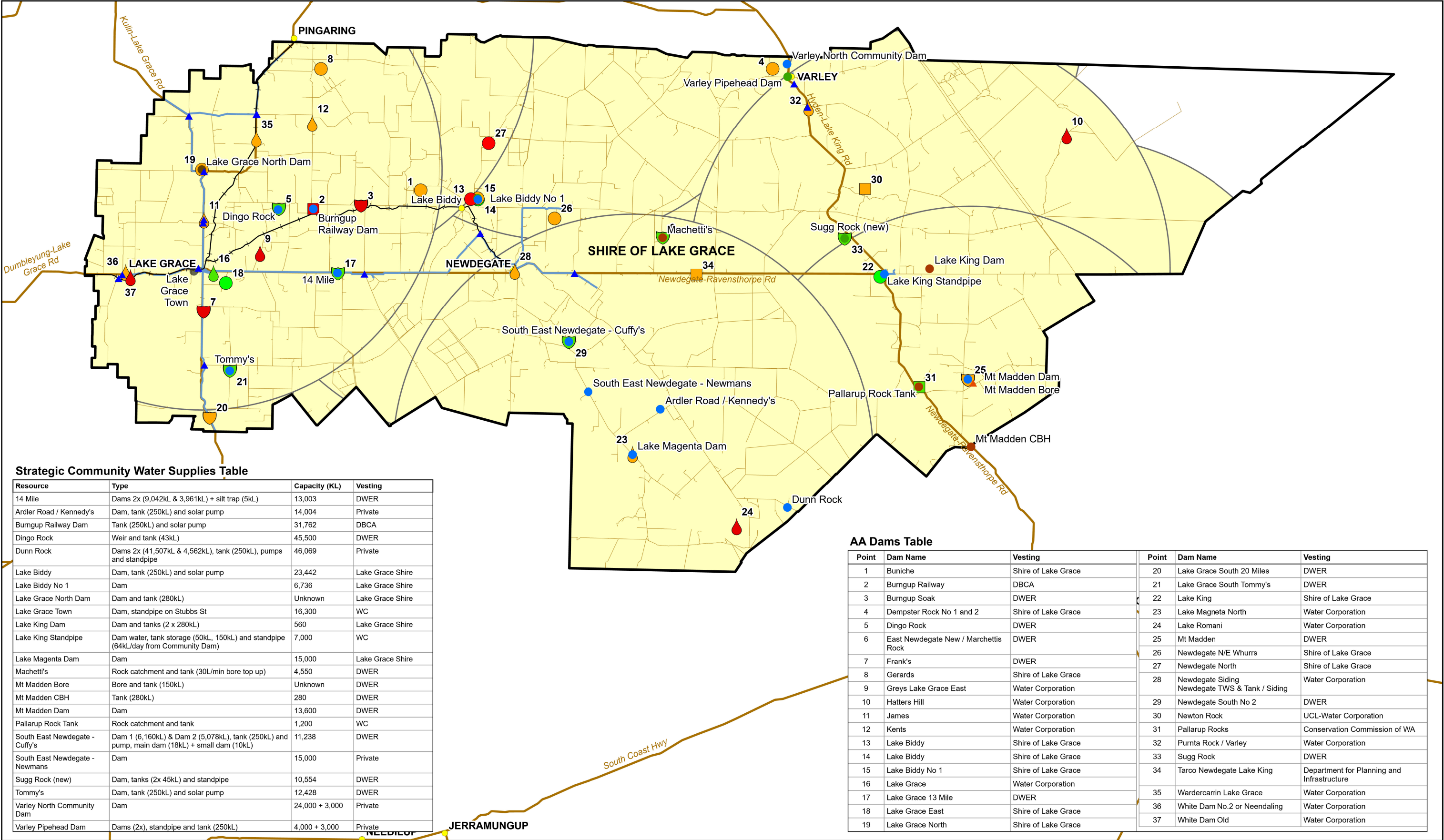
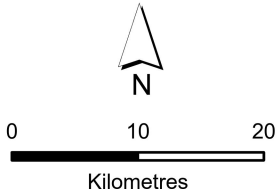
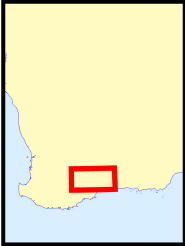


AA Dams & Strategic Community Water Supplies (SCWS) at Lake Grace



LOCALITY MAP



- Towns
- Main Roads
- Railway
- Water Corporation Pipes
- 40km Buffer
- Shire of Lake Grace

- Strategic Community Water Supplies**
- Bore
  - Small (less than 5,000 kL)
  - Medium (5,000 to 10,000 kL)
  - Large (more than 10,000 kL)
  - N/A, Standby, Unknown
  - Watercorp standpipe

AA Dams

Note: the symbology represents the overall Quality/Viability of Dam (not water level)

- DWER**
- High
  - Low
  - None
- Shire**
- High
  - Low
  - None
- Watercorp**
- High
  - Low
  - None
- Other**
- High
  - Low
  - None

Project Information

Client: Mell Culhane  
Map Author: G. Paul  
Project Name: SCWS\_AA\_Dams\_Shire\_Maps\_L\_Y  
Compilation Date: 14/03/2025  
Coordinate System: GDA2020 MGA Zone 50



Government of Western Australia  
Department of Water and Environmental Regulation

While the Department has made reasonable efforts to ensure the accuracy of this data, the department accepts no responsibility for any inaccuracies and persons relying on this data do so at their own risk.