

**AGREED STRUCTURE PLAN NO. 40**

**LOTS 1 + 102 YANCHEP BEACH ROAD, YANCHEP (JINDOWIE WEST)**

**PART ONE | IMPLEMENTATION SECTION**

Prepared by:



2 Abbotsford Street  
West Leederville WA 6007  
PO Box 796  
Subiaco WA 6904  
08 9382 1233  
[www.cleplan.com.au](http://www.cleplan.com.au)

2122Rep160A  
October 2021

**ENDORSEMENT PAGE**

This structure plan is prepared under the provisions of the City of Wanneroo  
District Planning Scheme No. 2

IT IS CERTIFIED THAT THIS STRUCTURE PLAN WAS APPROVED BY RESOLUTION  
OF THE WESTERN AUSTRALIAN PLANNING COMMISSION ON:

**05 NOVEMBER 2007**

In accordance with Schedule 2, Part 4, Clause 28 (2) and refer to Part 1, 2. (b) of  
the *Planning and Development (Local Planning Schemes) Regulations 2015*.

Date of Expiry: **19 OCTOBER 2030**

Title: Agreed Structure Plan No. 40  
Lots 1 + 102 Yanchep Beach Road, Yanchep (Jindowie West)  
Part One | Implementation Section

Prepared for: Department of Communities

CLE Reference: 2122Rep160A

Date: 11 October 2021

Status: Final

Review date: 11 October 2021

Prepared by: CLE Town Planning + Design

Project team: Town Planning + Design - CLE Town Planning + Design  
Engineering - Development Engineering Consultants  
Hydrology - Development Engineering Consultants  
Environmental - Coffey Environments  
Bushfire - Entire Fire Management  
Acoustic - Lloyd George Acoustics  
Landscape Design - EPCAD

This report is for the exclusive use of the Client, pursuant to Agreement between the Client and CLE Town Planning + Design. CLE accepts no liability or responsibility whatsoever in respect of any use of or reliance upon any information contained within this report by anyone who is not party to the Agreement and/or has come into possession of the Report through parties other than the Client or CLE.

CLE is not accountable for any information which may be contained within the Report which has been supplied by others and reproduced by CLE in this report.

Copyright and any other Intellectual Property arising from this report and the provision of the services in accordance with the Agreement belongs exclusively to CLE unless otherwise agreed and may not be reproduced or disclosed to any other person other than the Client without the express written authority of CLE.

Any reproduction by the Client is to reference CLE as the original author.

Plans and figures contained in this report have been prepared for general information purposes only and may inadvertently use uncontrolled data from external sources. CLE does not guarantee the accuracy of the plans and they should not be used for any detailed site design. The content of this report including all plans remains the property of CLE.

Table of amendments

Amendment No.	Description of Amendment	Endorsed by City of Wanneroo	Endorsed by WAPC
	(i) Introduce Special Design Provisions and R-Code Variations;		
	(ii) Re Code various Apartment sites to R100;	26 March 2009	10 September 2009
	(iii) Minor changes to Zoning Plan to reflect approved subdivision; and		
	(iv) Clarify wording related to the land subject to the Retail Floorspace allocation.		
2	(v) Modification to Residential Density Code Plan (Plan 3) to Re Code various Apartment sites to R160 and replace R100 coding of smaller adhoc sites with an R60 coding.	6 April 2010	2 March 2011
3	(vi) Inserting a new paragraph into section 6.0 outlining the statutory operation of the R80/R100 split code;		
	(vii) Amending Clause 9.6.3 to include reference to State Planning Policy 4.2;		
	(viii) Inclusion of Table 1C into Part 1 to include additional Acceptable Development provisions for single and grouped housing on R80/R100 coded lots;	28 May 2013	11 November 2011
	(ix) Modifying the LSP Statutory Plan (Plan 1) and Zoning Plan (Plan 2) to reflect a modified subdivision layout; and		
	(x) Modifying the Residential Density Code Plan (Plan 3) to Re code various lots from R60 to R80/R100 and to reflect a modified subdivision layout.		
4	Modifying the Local Structure Plan Map (Plan 1) by reclassifying No. 2 Kakadu Road, Yanchep from 'Business' to 'District Centre'; and Modifying the Zoning Plan (Plan 2) by rezoning No. 2 Kakadu Road, Yanchep from 'Business Zone' to 'Commercial'.	8 October 2019	1 November 2019
5	Reidentifying the 'Mixed Use' land between the Yanchep District Centre and the rail corridor south of Avon Road to 'Residential' with density codes of R40 and R60 and deleting the Activity Corridor linking the two. Reclassifying the east west Neighbourhood Connector (homevale Street) to an Access Street, and reclassifying the northern portion of Morrell Street from an Access Street to a Neighbourhood Connector. Replacing Table 1A and Table 1B from Part 1, which sets out variations to the Residential Design Codes Volume 1 within the ASP area and implementing the Residential Medium Density Codes (R-MD Codes) to all residential lots in accordance with Local Planning Policy 4.19: Medium Density Housing. Reformatting of Part 1 to ensure consistency with the <i>Planning and Development (Local Planning Scheme) Regulations 2015</i> .	March 2021	11 November 2021

Various amendments to the text and maps made pursuant to Clause 29A(2) of the Deemed Provisions, to coincide with Amendment No. 224 to District Planning Scheme No. 2 (DPS 2).

DPS 2 Amendment No. 224 gazetted 02 January 2026. Structure Plan amended in accordance with Schedule 2 - Deemed Provisions, Clause 29A on 15 January 2026.

## CONTENTS

- 1.0 STRUCTURE PLAN AREA
- 2.0 STRUCTURE PLAN CONTENT
- 3.0 STRUCTURE PLAN OPERATION
- 4.0 LAND USE AND SUBDIVISION
  - 4.1 Zones and reserves
  - 4.2 Residential densities
    - 4.2.1 Dwelling target
    - 4.2.2 Residential density
    - 4.2.3 Built form (R40 and R60)
  - 4.3 Mixed Use
  - 4.4 Employment Strategy
  - 4.5 Public open space
- 5.0 LOCAL DEVELOPMENT PLANS
- 6.0 ADDITIONAL INFORMATION

## PLANS

- Plan 1: Local Structure Plan
- Plan 2: Zoning Plan
- Plan 3: R-Code Plan

## 1.0 STRUCTURE PLAN AREA

This structure plan applies to the land within the line identified as the 'Structure Plan Boundary' on Plan 1: Lots 1 and 102 Yanchep Beach Road, Yanchep (Jindowie West) Local Structure Plan.

## 2.0 STRUCTURE PLAN CONTENT

This structure plan consists of:

- Part One - Implementation Section (this section);
- Part Two - Explanatory Report (report CLE Ref. 2125-36A-01);
- Appendices – technical reports supporting the structure plan.

Part One of the Local Structure Plan comprises the structure plan map and planning provisions. Part Two and all Appendices are a reference provided to guide the interpretation and implementation of Part One.

## 3.0 STRUCTURE PLAN OPERATION

This structure plan is prepared in accordance with Part 4 of Schedule 2 (Deemed Provisions) in the *Planning and Development (Local Planning Schemes) Regulations 2015* ('the Regulations'). It is a Local Structure Plan fulfilling the requirements of City of Wanneroo District Planning Scheme No. 2 for the applicable 'Urban Development' zone.

The Regulations require decision-makers to have due regard for the provisions of this structure plan, which takes effect on the date on which it is approved by the Western Australian Planning Commission ('WAPC').

Unless otherwise specified in this Part, all words and expressions used in this structure plan have the same meaning as the same words and expressions in the Regulations and City of Wanneroo District Planning Scheme No. 2.

## 4.0 LAND USE AND SUBDIVISION

### 4.1 Zones and reserves

Subdivision and development of land within the structure plan area should be in accordance with the structure plan (Plans 1, 2 and 3) and the corresponding zone or reserve under City of Wanneroo District Planning Scheme No. 2.

### 4.2 Residential densities

#### 4.2.1 Dwelling target

It is the objective of this structure plan to deliver approximately 600 dwellings, ensuring compliance with the relevant requirements of State Planning Policy 4.2 and *Liveable Neighbourhoods*.

#### 4.2.2 Residential density

The residential densities applicable to the structure plan area are shown on Plan 3.

#### 4.2.3 Built form (R40 and R60)

The R-Codes variation specified in Planning Bulletin 112: Medium-density single house development standards- Development Zones and duplicated in the City of Wanneroo Local Planning Policy 4.19: Medium-Density Housing Standards (LPP 4.19) are applicable to all single houses development on land coded R40

### 4.3 Mixed Use

Consideration for subdivision and development must be given to the objectives of the Mixed Use zone under District Planning Scheme No. 2 and the City of Wanneroo LPP 4.27: Mixed Use Zones.

### 4.4 Employment Strategy

The developer shall implement the recommendations of the Lot 102 Yanchep Beach Road Structure Plan Employment Strategy prepared by Shrapnel Urban Planning dated January 2006 at the subdivision and/or development stage.

### 4.5 Public open space

A minimum of 10 per cent of the gross subdivisible area, less deductions permitted under Liveable Neighbourhoods, is to be provided as public open space. A Public Open Space Schedule and Master Plan shall be provided at the time of subdivision to illustrate how the 10 per cent Public Open Space requirement will be met.

## 5.0 LOCAL DEVELOPMENT PLANS

At the subdivision stage, the WAPC may impose a condition/s of approval requiring Local Development Plan/s to be prepared, in accordance with Part 6 of the Regulations, for lots that:

- Require site-specific variations to the Residential Design Codes (Volume 1) to deliver a particular built form outcome;
- Abut public open space and/or a Pedestrian Access Way; Are identified for a Commercial purpose; and
- Are affected by road or rail transport noise and require noise mitigation measures at the development stage.

## 6.0 ADDITIONAL INFORMATION

At the subdivision stage, as relevant, the WAPC may require and/or impose a condition/s of approval requiring the preparation and submission of the following technical reports:

Additional Information	Approval Stage	Consultation Required
Acoustic Assessment	Subdivision (pre-approval)	City of Wanneroo WAPC
Bushfire Management Plan (BAL Contour Plan)	Subdivision (pre-approval)	City of Wanneroo WAPC
Local Development Plans	Subdivision (condition of approval)	City of Wanneroo WAPC
Public Open Space Schedule and Master Plan	Subdivision (pre-approval)	City of Wanneroo WAPC
R-Code Plan for lots within a density range	Subdivision (pre-approval)	City of Wanneroo WAPC
Urban Water Management Plan	Subdivision (condition of approval)	City of Wanneroo WAPC



The issue of intersection spacing and design to Yanchep Beach Road to be further considered during the preparation of a Local Structure Plan for the Centre Zone land.

T Junction  
(North Side)  
Left in/Left Out

Driveway  
Access Point  
Left in/Left Out

Left In/Left Out only Intersection  
Upon completion of traffic planning  
for Yanchep Beach Road a full four  
way intersection may be supported.

T Junction  
Full Movement

T Junctions  
Left In/Left Out

Yanchep Beach Road

Yanchep Beach Road

District Centre  
& Private  
Clubs/Recreation

District Centre

Service  
Commercial  
Residential / Mixed Use

Service  
Commercial  
Residential / Mixed Use

Final local road layout to be  
resolved at subdivision stage.

Railway  
Alignment

Existing T Junction  
Left in/Left Out

Driveway Access  
Left In/Left Out

Full Movement 4 Way  
Intersection with  
traffic lights

General preferred location for interim  
Wastewater Transfer Pump Station.  
A site of approx. 2000m2 with a 30m  
buffer within this envelope is required.  
Final location resolved at the  
subdivision/development stage.

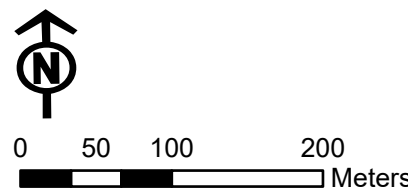
T Junction  
Full Movement

T Junction  
Full Movement

Pedestrian  
Underpass

## Legend

- Structure Plan Boundary
- Envelope for Waste Water Transfer Pump Station
- Public Open Space



# LOT 1 & Lot 102 YANCHEP BEACH ROAD, YANCHEP STRUCTURE PLAN No. 40






PLAN No. 1 - LOCAL STRUCTURE PLAN



Produced by Customer & Information Services  
14/08/2024  
KACE : 118589



## Legend

-  Structure Plan Boundary
-  Refer to detail in DPS2
-  Mixed Use Zone
-  Residential Zone
-  Service Commercial Zone



0 50 100 200  
Meters

## LOT 1 & Lot 102 YANCHEP BEACH ROAD, YANCHEP STRUCTURE PLAN No. 40






PLAN No. 2 - ZONING PLAN



Produced by Customer & Information Services  
12/08/2024  
KACE : 118589



## Legend

-  Structure Plan Boundary
-  Refer to detail in DPS2
-  No R-Coding
-  R40
-  R60



0 50 100 200  
Meters

## LOT 1 & Lot 102 YANCHEP BEACH ROAD, YANCHEP STRUCTURE PLAN No. 40

PLAN No. 3 - R-CODE PLAN



Produced by Customer & Information Services  
14/08/2024  
KACE : 118589