

LEGEND

LOCAL SCHEME RESERVES

Environmental conservation reserve	Public purposes : Land refuse
Highway	Public purposes : School
Major road	Public purposes : School and place of assembly
Parks and recreation	Public purposes : Telecommunications
Public purposes : Cemetery	Public purposes : Water supply
Public purposes : Civic and cultural	Railway
Public purposes : Fire fighting station	Water supply
Public purposes : Gravel	

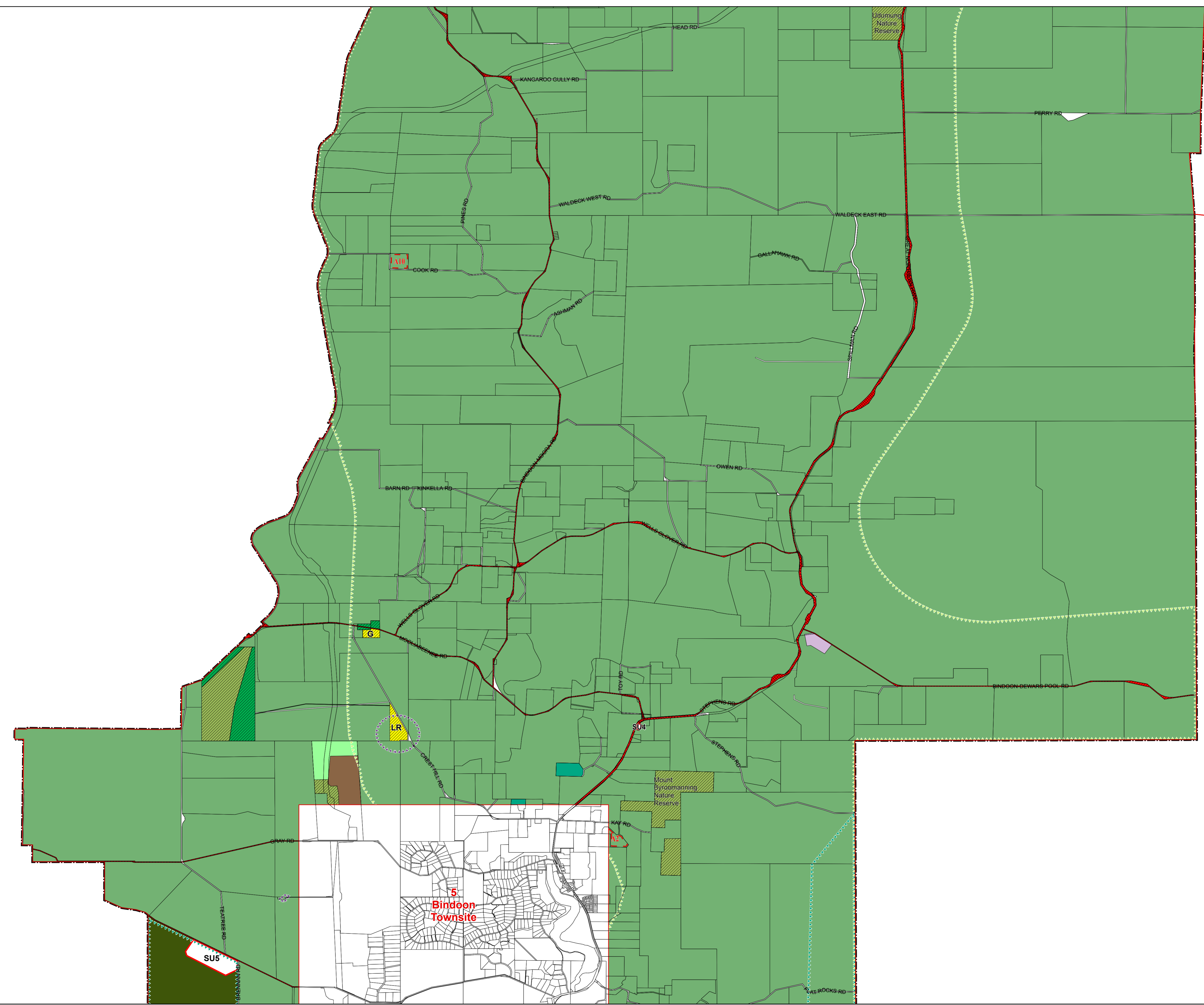
LOCAL SCHEME ZONES

Agricultural resource	Rural conservation
Environmental conservation	Rural residential
General industry	Rural retreat
Industrial development	Rural smallholdings
Light industry	Special use
Residential	Townsite

OTHER CATEGORIES

(see scheme text for additional information)

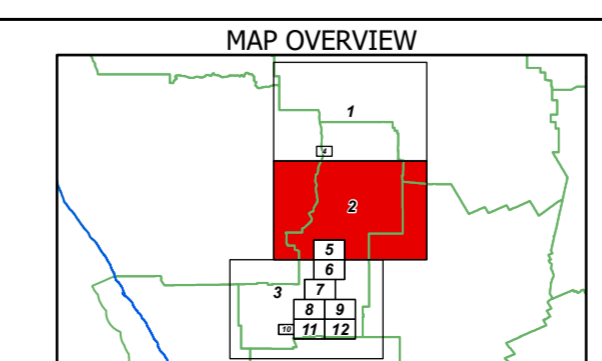
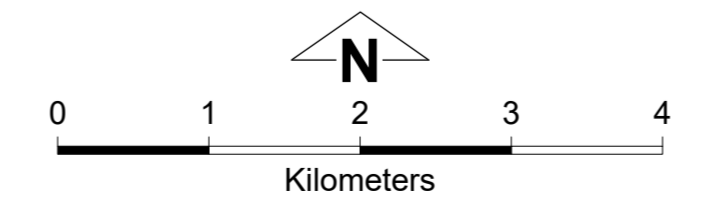
Scheme Boundary
Local Government Boundary
R Codes
Additional uses
Restricted uses
Rural residential area
Special use area
Basic raw materials
Land refuse
Landscape protection
Military considerations
Muehea employment node
Water and waste water treatment plant
Water prone
Water supply
Oceans/Waterways



This electronic planning map has been prepared and made available for public inspection by the Western Australian Planning Commission pursuant to section 267B of the Planning and Development Act 2005. Whilst all care has been taken to accurately portray the original map, spatial data can be subject to modification over time. If you wish to use a copy of this map in any proceedings, a copy certified by the Commission (or its delegates) under section 267C is evidence of the contents of the electronic map or a part of the map. If you have questions about the publication or certification of a map, or suspect any omissions or errors in this electronic planning map, please advise the Department of Planning, Lands and Heritage at spatialdata@dph.wa.gov.au

© 2026 Western Australian Land Information Authority
 Location information data licensed from Western Australian Land Information Authority (WALIA) trading as Landgate.
 Copyright in the location information data remains with WALIA. WALIA does not warrant the accuracy or completeness of the location information data or its suitability for any particular purpose.
 Produced by Data Analytics,
 Department of Planning, Lands and Heritage.

Shire of Chittering
 Local Planning Scheme No. 9
 (District Scheme)



Authorised: T.Servaas
 Plot Date: 23 March 2026
 G.Gazette: Friday, 10 December 2004

Local Planning Scheme Map No. 2 of 12
 MAP: Bindoon Locality

Shire of Chittering
 Local Planning Scheme No. 9
 (District Scheme)