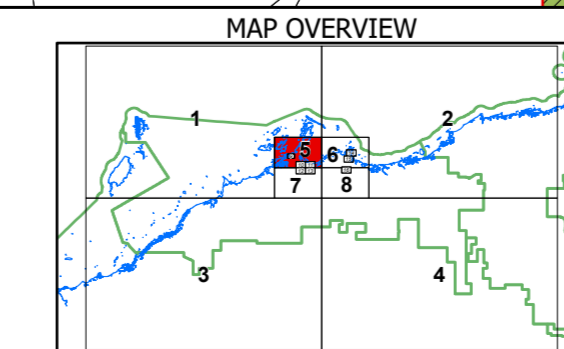
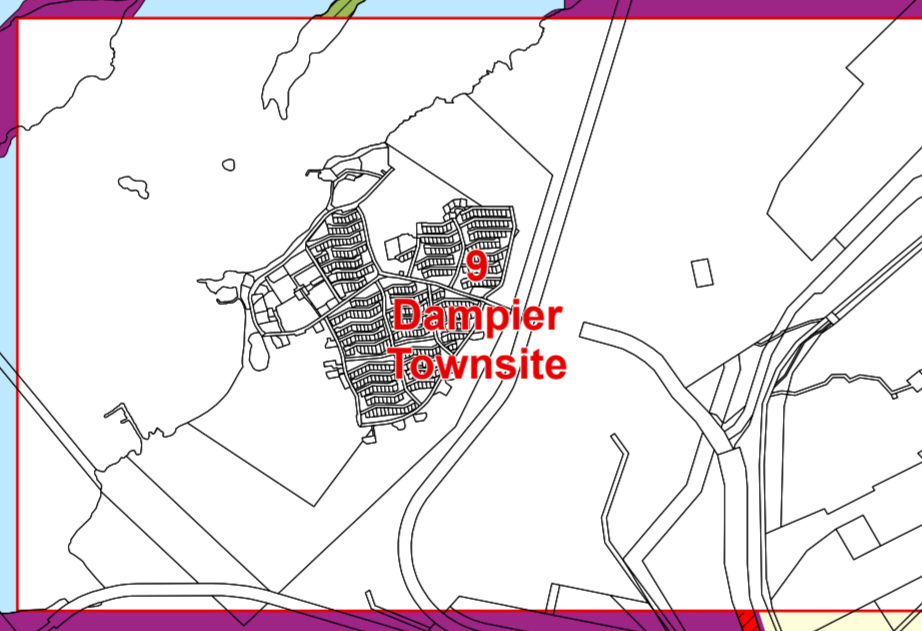


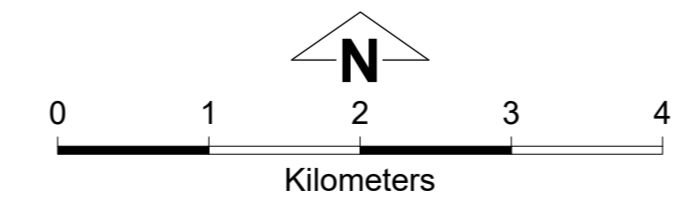
- ### LEGEND
- #### LOCAL SCHEME RESERVES
- | | |
|---|--|
| Conservation, recreation and nature landscape | Public purposes - Education |
| District roads | Public purposes - Energy |
| Infrastructure | Public purposes - Health |
| Local roads | Public purposes - Telecommunications |
| Parks, recreation and drainage | Public purposes - Waste disposal and treatment |
| Public purposes - Airport | Public purposes - Water and drainage |
| Public purposes - Cemetery | State and regional roads |
| Public purposes - Community | |
- #### LOCAL SCHEME ZONES
- | | |
|------------------------|--------------------|
| City centre | Rural residential |
| Commercial | Special use |
| Industrial development | Strategic industry |
| Industry | Tourism |
| Mixed business | Town centre |
| Residential | Urban development |
| Rural | |
- #### OTHER CATEGORIES
- (see scheme text for additional information)
- Scheme Boundary
 - Local Government Boundary
 - Additional uses
 - Restricted uses
 - Special use area
 - R Codes
 - Airport noise restriction SCA
 - Airport obstacle height limitation area SCA
 - City centre precinct - retail
 - City centre precinct - commercial
 - City centre precinct - entertainment
 - City centre precinct - accommodation
 - Cossack and Jarman Island low-impact tourism precinct SCA
 - Cossack historic town SCA
 - Dampier Salt SCA
 - Industry buffer SCA
 - Roebourne flood management SCA
 - Structure plan areas
 - Withnell Bay SCA
 - No zone
 - Oceans/Waterways



This electronic planning map has been prepared and made available for public inspection by the Western Australian Planning Commission pursuant to section 267B of the Planning and Development Act 2005. Whilst all care has been taken to accurately portray the original map, spatial data can be subject to modification over time. If you wish to use a copy of this map in any proceedings, a copy certified by the Commission (or its delegates) under section 267C is evidence of the contents of the electronic map or a part of the map. If you have questions about the publication or certification of a map, or suspect any omissions or errors in this electronic planning map, please advise the Department of Planning, Lands and Heritage at spatialdata@dph.wa.gov.au

© 2026 Western Australian Land Information Authority
 Location information data licensed from Western Australian Land Information Authority (WALIA) trading as Landgate.
 Copyright in the location information data remains with WALIA. WALIA does not warrant the accuracy or completeness of the location information data or its suitability for any particular purpose.
 Produced by Data Analytics,
 Department of Planning, Lands and Heritage.

City of Karratha
 Local Planning Scheme No. 8
 (District Scheme)



Authorised: T.Servaas
 Plot Date: 08 April 2026
 G.Gazette: Tuesday, 22 August 2000

Local Planning Scheme Map No. 5 of 16
 MAP: Dampier Townsite Surrounds

City of Karratha
 Local Planning Scheme No. 8
 (District Scheme)