











**LEGEND**















**REGION SCHEME RESERVES (PRS)**

 Primary regional roads	 HS Public purposes - high school
 Other regional roads	 H Public purposes - hospital
 Railways	 PU Public purposes - public utilities
 Regional open space	 SU Public purposes - special uses
 Waterways	 U Public purposes - university

**LOCAL SCHEME RESERVES**

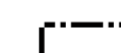






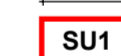






 Local distributor road	 Public purposes
 Local road	 CE Cemetery
 Environmental conservation reserve	 E Education
 Public open space	

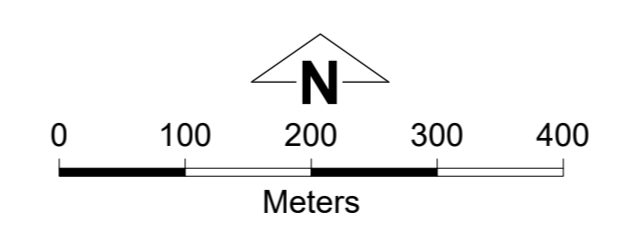
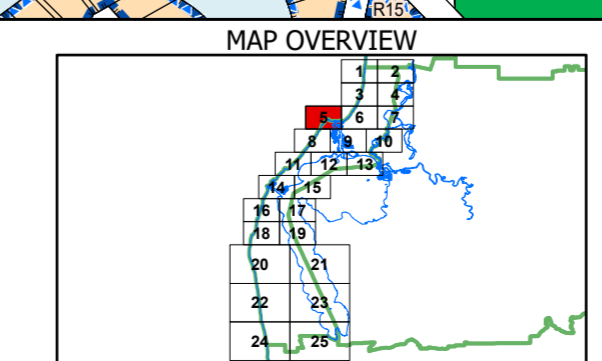
**LOCAL SCHEME ZONES**

 DC District centre	 Rural
 LC Local centre	 Rural residential
 NC Neighbourhood centre	 Rural smallholdings
 SC Strategic centre	 Service commercial
 General industry	 Special use
 Private community purposes	 Tourism
 Residential	 Urban development

**OTHER CATEGORIES**

(see scheme text for additional information)

 Scheme Boundary	
 Local Government Boundary	
 R Codes	
 AI Additional uses	
 RI Restricted uses	
 EC1 Environmental conditions	
 SSR1 Specific site requirements	
 RL1/5 Rural residential area	
 RL10 Rural smallholdings area	
 SU1 Special use area	
 SCA1 Special control area - Flood hazard area	
 SCA2 Special control area - Infrastructure (Odour buffer to WWTP)	
 No zone	
 Oceans/Waterways	



**City of Mandurah**  
Local Planning Scheme No. 12  
( District Scheme )

Authorised: T.Servaas  
Plot Date: 02 June 2026  
G.Gazette: Monday, 11 April 2022

Local Planning Scheme Map No. 5 of 25  
MAP: Halls Head Locality North

**City of Mandurah**  
Local Planning Scheme No. 12  
( District Scheme )